




PROJECT:

EastMed Pipeline Project



| | |
|----------------------|--|
| Document Title: | EastMed Greek Section – Environmental and Social Impact Assessment |
| Document Subtitle | Chapter 15 – Maps and Drawings |
| Project Document No: | PERM-GREE-ESIA-0015_0_ESIAch15-EN |

| | | |
|---|---|--|
|  | EASTMED PIPELINE PROJECT |   |
| | EastMed Greek Section – Environmental and Social Impact Assessment | DOC No: PERM-GREE-ESIA-0015_0_ESIAch15-EN |
| | | REV. : 00 PAGE : 2 OF 8 |

| Document details | |
|----------------------|--|
| Document title | EastMed Greek Section – Environmental and Social Impact Assessment |
| Document subtitle | Chapter 15 – Maps and Drawings |
| Company | IGI Poseidon |
| Author | ASPROFOS, ERM |
| Project | EastMed Pipeline Project |
| Project Document No. | PERM-GREE-ESIA-0015_0_ESIAch15-EN |
| Date | 03/06/2022 |
| Version | 00 |

| Document history | | | | | |
|------------------|----------|-------------|--------------|------------|-------------------------------|
| Revision | Author | Reviewed by | Approved by | Date | Status |
| 00 | ASPROFOS | ERM | IGI POSEIDON | 03/06/2022 | For submission to Authorities |









| | | |
|---|---|---|
|  | EASTMED PIPELINE PROJECT |   |
| | EastMed Greek Section – Environmental and Social Impact Assessment | DOC No: PERM-GREE-ESIA-0015_0_ESIAch15-EN |
| | | REV. : 00 PAGE : 3 OF 8 |

Table of Contents

| | | |
|---------|--|---|
| 15 | MAPS AND DRAWINGS | 5 |
| 15.1 | Map List..... | 5 |
| 15.1.1 | Overview Map..... | 5 |
| 15.1.2 | Project Definition And Area Of Interest..... | 5 |
| 15.1.3 | Alternatives Map | 5 |
| 15.1.4 | Geological and Geohazard Map..... | 5 |
| 15.1.5 | Soil and Water Map..... | 5 |
| 15.1.6 | Land Uses and Socioeconomic Map | 6 |
| 15.1.7 | Cultural Heritage Map | 6 |
| 15.1.8 | Landscape & Morphology Map..... | 6 |
| 15.1.9 | Protected Areas and Ecological Sensitivities Map | 6 |
| 15.2 | Technical Drawings..... | 6 |
| 15.2.1 | Annex 6A - Infographic Figure..... | 6 |
| 15.2.2 | Annex 6B - General Layout of Landfall Stations..... | 7 |
| 15.2.3 | Annex6G - General Layout of Block Valve Stations..... | 7 |
| 15.2.4 | Annex 6D - General Layout of Scraper Stations | 7 |
| 15.2.5 | Annex 6E - General Layout of Compressor Stations | 7 |
| 15.2.6 | Annex 6F - General Layout of Metering & Pressure Reduction Station MS4/ PRS4 ... | 7 |
| 15.2.7 | Annex 6G - General Layout of Dispatching and O&M Center | 7 |
| 15.2.8 | Annex 6H - General Layout of Heating Station | 7 |
| 15.2.9 | Annex 6I - General Sections (Plans, Cross Sections, Elevations) | 7 |
| 15.2.10 | Annex 6J - General Drawings for Crossing Techniques/ Methods | 7 |
| 15.2.11 | Annex 6K - General Process Flow Diagram of Main Stations | 7 |
| 15.2.12 | Annex 6L - General Block Flow Diagram of Main Stations | 7 |
| 15.2.13 | Annex 6 M - Site Preparation Works Layout of Compressor Stations | 8 |

| | | | |
|---|---|---|----|
|  | EASTMED PIPELINE PROJECT |   | |
| | EastMed Greek Section – Environmental and Social Impact Assessment | DOC No: PERM-GREE-ESIA-0015_0_ESIAch15-EN | |
| | | REV. : | 00 |
| | PAGE : | 4 OF 8 | |

| | | |
|---------|---|---|
| 15.2.14 | Annex 6N - Site Preparation Works Layout of Metering & Pressure Reduction Station MS4 / PRS4 and Heating Station..... | 8 |
| 15.2.15 | Annex 6O - Major and Minor Watercourses for Possible Water Intake for the Hydrotesting Sections | 8 |

| | | | |
|---|---|---|-----------|
|  | EASTMED PIPELINE PROJECT |  | |
| | EastMed Greek Section – Environmental and Social Impact Assessment | DOC No: PERM-GREE-ESIA-0015_0_ESIAch15-EN | REV. : 00 |
| | | PAGE : | 5 OF 8 |

15 MAPS AND DRAWINGS

15.1 Map List

15.1.1 Overview Map

PERM-GREE-ESIA-DWG-0001_0_ProjectOverview

15.1.2 Project Definition And Area Of Interest

15.1.2.1 Project definition and area of interest - Onshore Section

PERM-GREE-ESIA-DWG-0002_0_ProjectAOI-Onshore

15.1.2.2 Project definition and area of interest - Offshore Section

PERM-GREE-ESIA-DWG-0003_0_ProjectAOI-Offshore

15.1.3 Alternatives Map

15.1.3.1 Alternative routes map

PERM-GREE-ESIA-DWG-0004_0_AlternativeRoutes

15.1.3.2 Alternative stations Map

PERM-GREE-ESIA-DWG-0005_0_AlternativeStations

15.1.4 Geological and Geohazard Map

15.1.4.1 Geological and geohazard map - Onshore Section




PERM-GREE-ESIA-DWG-0006_0_GeoMaps-Onshore

15.1.4.2 Geological and geohazard map - Offshore Section

PERM-GREE-ESIA-DWG-0007_0_GeoMaps-Offshore

15.1.5 Soil and Water Map

PERM-GREE-ESIA-DWG-0008_0_SoilWater

| | | |
|---|--|---|
|  | EASTMED PIPELINE PROJECT |   |
| | EastMed Greek Section – Environmental and Social Impact Assessment | DOC No: PERM-GREE-ESIA-0015_0_ESIAch15-EN REV. : 00 PAGE : 6 OF 8 |

15.1.6 Land Uses and Socioeconomic Map

15.1.6.1 Land uses and socioeconomic map - Onshore Section

PERM-GREE-ESIA-DWG-0009_0_LandUseSocio-Onshore

15.1.6.2 Land uses and socioeconomic map - Offshore Section

PERM-GREE-ESIA-DWG-0010_0_LandUseSocio-Offshore

15.1.7 Cultural Heritage Map

PERM-GREE-ESIA-DWG-0011_0_CulturalHeritage

15.1.8 Landscape & Morphology Map

PERM-GREE-ESIA-DWG-0012_0_LandscapeMorphology

15.1.9 Protected Areas and Ecological Sensitivities Map

15.1.9.1 Protected areas and ecological sensitivities map - Onshore Section

PERM-GREE-ESIA-DWG-0013_0_PAsEcoSen-Onshore

15.1.9.2 Protected areas and ecological sensitivities map - Offshore Section

PERM-GREE-ESIA-DWG-0014_0_PAsEcoSen-Offshore

15.1.9.3 Protected areas and ecological sensitivities map – Landfalls

PERM-GREE-ESIA-DWG-0015_0_PAsEcoSen-Landfalls

15.1.9.4 Protected areas and official forest maps



PERM-GREE-ESIA-DWG-0016_0_PAsForests

15.2 Technical Drawings

Refer to Annex 6

15.2.1 Annex 6A - Infographic Figure

PERM-GREE-ESIA-A06_0002_0_Annex6A

| | | | |
|---|---|---|--------|
|  | EASTMED PIPELINE PROJECT |  | |
| | EastMed Greek Section – Environmental and Social Impact Assessment | DOC No: PERM-GREE-ESIA-0015_0_ESIAch15-EN | |
| | | REV. : | 00 |
| | | PAGE : | 7 OF 8 |

15.2.2 Annex 6B - General Layout of Landfall Stations

PERM-GREE-ESIA-A06-0003_0_Annex6B

15.2.3 Annex6G - General Layout of Block Valve Stations

PERM-GREE-ESIA-A06-0004_0_Annex6C

15.2.4 Annex 6D - General Layout of Scraper Stations

PERM-GREE-ESIA-A06-0005_0_Annex6D

15.2.5 Annex 6E - General Layout of Compressor Stations

PERM-GREE-ESIA-A06-0006_0_Annex6E

15.2.6 Annex 6F - General Layout of Metering & Pressure Reduction Station MS4/ PRS4

PERM-GREE-ESIA-A06-0007_0_Annex6F

15.2.7 Annex 6G - General Layout of Dispatching and O&M Center

PERM-GREE-ESIA-A06-0008_0_Annex6G

15.2.8 Annex 6H - General Layout of Heating Station

PERM-GREE-ESIA-A06-0009_0_Annex6H

15.2.9 Annex 6I - General Sections (Plans, Cross Sections, Elevations)

PERM-GREE-ESIA-A06-0010_0_Annex6I

15.2.10 Annex 6J - General Drawings for Crossing Techniques/ Methods




PERM-GREE-ESIA-A06-0011_0_Annex6J

15.2.11 Annex 6K - General Process Flow Diagram of Main Stations

PERM-GREE-ESIA-A06-0012_0_Annex6K

15.2.12 Annex 6L - General Block Flow Diagram of Main Stations

PERM-GREE-ESIA-A06-0013_0_Annex6L

| | | | |
|---|--|---|-----------|
|  | EASTMED PIPELINE PROJECT |   | |
| | EastMed Greek Section – Environmental and Social Impact Assessment | DOC No: PERM-GREE-ESIA-0015_0_ESIAch15-EN | REV. : 00 |
| | | PAGE : 8 OF 8 | |

15.2.13 *Annex 6 M - Site Preparation Works Layout of Compressor Stations*

PERM-GREE-ESIA-A06-0014_0_Annex6M

15.2.14 *Annex 6N - Site Preparation Works Layout of Metering & Pressure Reduction Station MS4 / PRS4 and Heating Station*

PERM-GREE-ESIA-A06-0015_0_Annex6N

15.2.15 *Annex 6O - Major and Minor Watercourses for Possible Water Intake for the Hydrotesting Sections*

PERM-GREE-ESIA-A06-0016_0_Annex6O