




PROJECT:

EastMed Pipeline Project






Document Title:	EastMed Greek Section – Environmental and Social Impact Assessment
Document Subtitle	15.1.4 Geological & Geohazard Map
Project Document No:	PERM-GREE-ESIA-0015_0_ESIAch15.1.4-Coverage

	EASTMED PIPELINE PROJECT	 
	EastMed Greek Section – Environmental and Social Impact Assessment	DOC No: PERM-GREE-ESIA-0015_0_ESIAch15.1.4-Covergaga
		REV. : 00 PAGE : 2 OF 3

Document details	
Document title	EastMed Greek Section – Environmental and Social Impact Assessment
Document subtitle	15.1.4 Geological & Geohazard Map
Company	IGI Poseidon
Author	ASPROFOS, ERM.
Project	EastMed Pipeline Project
Project Document No.	PERM-GREE-ESIA-0015_0_ESIAch15.1.4-Covergaga
Date	03/06/2022
Version	00

Document history					
Revision	Author	Reviewed by	Approved by	Date	Status
00	ASPROFOS	ERM	IGI POSEIDON	03/06/2022	For submission to Authorities

	<p align="center">EASTMED PIPELINE PROJECT</p>	 				
	<p align="center">EastMed Greek Section – Environmental and Social Impact Assessment</p>	<p>DOCNo: PERM-GREE-ESIA- 0015_0_ESIAch15.14-Covergaga</p> <table border="1"> <tr> <td>REV. :</td> <td>00</td> </tr> <tr> <td>PAGE :</td> <td>3 OF 3</td> </tr> </table>	REV. :	00	PAGE :	3 OF 3
REV. :	00					
PAGE :	3 OF 3					

15.1.4 Geological & Geohazard Map

15.1.4.1 Geological & Geohazard Map - Onshore Section

PERM-GREE-ESIA-DWG-0006_0_GeoMaps-Onshore

15.1.4.2 Geological & Geohazard Map - Offshore Section

PERM-GREE-ESIA-DWG-0007_0_GeoMaps-Offshore