




PROJECT:

EastMed Pipeline Project






Document Title:	EastMed Greek Section – Environmental and Social Impact Assessment
Document Subtitle	15.1.9 Protected areas and ecological sensitivities map
Project Document No:	PERM-GREE-ESIA-0015_0_ESIAch15.1.9-Coverage

	EASTMED PIPELINE PROJECT	 
	EastMed Greek Section – Environmental and Social Impact Assessment	DOC No: PERM-GREE-ESIA-0015_0_ESIAch15.1.9-Covergaga REV. : 00 PAGE : 2 OF 3

Document details	
Document title	EastMed Greek Section – Environmental and Social Impact Assessment
Document subtitle	15.1.9 Protected areas and ecological sensitivities map
Company	IGI Poseidon
Author	ASPROFOS, ERM.
Project	EastMed Pipeline Project
Project Document No.	PERM-GREE-ESIA-0015_0_ESIAch15.1.9-Covergaga
Date	03/06/2022
Version	00

Document history					
Revision	Author	Reviewed by	Approved by	Date	Status
00	ASPROFOS	ERM	IGI POSEIDON	03/06/2022	For submission to Authorities

	EASTMED PIPELINE PROJECT	 
	EastMed Greek Section – Environmental and Social Impact Assessment	DOC No: PERM-GREE-ESIA-0015_0_ESIAch15.1.9-Coverpage REV. : 00 PAGE : 3 OF 3

15.1.9 Protected areas and ecological sensitivities map

15.1.9.1 Protected areas and ecological sensitivities map - Onshore Section

PERM-GREE-ESIA-DWG-0013_0_PAsEcoSen-Onshore

15.1.9.2 Protected areas and ecological sensitivities map - Offshore Section

PERM-GREE-ESIA-DWG-0014_0_PAsEcoSen-Offshore

15.1.9.3 Protected areas and ecological sensitivities map - Landfalls

PERM-GREE-ESIA-DWG-0015_0_PAsEcoSen-Landfalls

15.1.9.4 Protected areas and Official Forest Maps

PERM-GREE-ESIA-DWG-0016_0_PAsForests