




PROJECT:

EastMed Pipeline Project



Document Title:	EastMed Greek Section – Environmental and Social Impact Assessment
Document Subtitle	Annex 8E – Additional Data on Cultural Heritage
Project Document No:	PERM-GREE-ESIA-A08_0010_0_Annex8E

	EASTMED PIPELINE PROJECT	 	
	EastMed Greek Section – Environmental and Social Impact Assessment	DOC No: PERM-GREE-ESIA-A08_0010_0_Annex8E	
		REV. :	00
		PAGE :	2 OF 26

Document details	
Document title	EastMed Greek Section – Environmental and Social Impact Assessment
Document subtitle	Annex 8E – Additional Data on Cultural Heritage
Company	IGI Poseidon
Author	ASPROFOS
Project	EastMed Pipeline Project
Project Document No.	PERM-GREE-ESIA-A08_0010_0_Annex8E
Date	03/06/2022
Version	00

Document history					
Revision	Author	Reviewed by	Approved by	Date	Status
00	ASPROFOS	IGI POSEIDON	IGI POSEIDON	03/06/2022	For submission to Authorities







	EASTMED PIPELINE PROJECT	 
	EastMed Greek Section – Environmental and Social Impact Assessment	DOC No: PERM-GREE-ESIA- A08_0010_0_Annex8E
		REV. : 00 PAGE : 3 OF 26




Table of Contents

ANNEX 8 E	ADDITIONAL DATA ON CULTURAL HERITAGE	5
8 E.1.	INTRODUCTION	6
8 E.1.1.	Data sources	6
8 E.2.	BRIEF OVERVIEW OF HISTORICAL AND CULTURAL BACKGROUND	9
8 E.2.1.	Region of Crete	9
8 E.2.2.	Region of Peloponnese	10
8 E.2.3.	Region of Western Greece	10
8 E.2.4.	Region of Epirus	11
8 E.3.	LIST OF CULTURAL HERITAGE RESOURCES	13




	<p align="center">EASTMED PIPELINE PROJECT</p>	 						
	<p align="center">EastMed Greek Section – Environmental and Social Impact Assessment</p>	<table border="1"> <tr> <td colspan="2">DOC No: PERM-GREE-ESIA-A08_0010_0_Annex8E</td> </tr> <tr> <td>REV. :</td> <td>00</td> </tr> <tr> <td>PAGE :</td> <td>4 OF 26</td> </tr> </table>	DOC No: PERM-GREE-ESIA-A08_0010_0_Annex8E		REV. :	00	PAGE :	4 OF 26
DOC No: PERM-GREE-ESIA-A08_0010_0_Annex8E								
REV. :	00							
PAGE :	4 OF 26							

Abbreviations

See Document Map.

	<p align="center">EASTMED PIPELINE PROJECT</p>	 				
	<p align="center">EastMed Greek Section – Environmental and Social Impact Assessment</p>	<p>DOC No: PERM-GREE-ESIA- A08_0010_0_Annex8E</p> <table border="1"> <tr> <td>REV. :</td> <td>00</td> </tr> <tr> <td>PAGE :</td> <td>5 OF 26</td> </tr> </table>	REV. :	00	PAGE :	5 OF 26
REV. :	00					
PAGE :	5 OF 26					

ANNEX 8 E ADDITIONAL DATA ON CULTURAL HERITAGE

	EASTMED PIPELINE PROJECT	 
	EastMed Greek Section – Environmental and Social Impact Assessment	DOC No: PERM-GREE-ESIA-A08_0010_0_Annex8E REV. : 00 PAGE : 6 OF 26

8 E.1. INTRODUCTION

The purpose of this document is to provide additional data regarding Cultural Heritage, indicative of the overall historical context of each Region and number resources within the study area.

First, the historical and cultural context of each Region is presented, with general references to the most indicative cultural elements.

Then follows a detailed list of cultural heritage resources per Regional Unit, as identified through the various sources and methods of information, along with few information and spatial correlation to the project.

8 E.1.1. Data sources

The main Cultural Heritage sites located within the study area and/or involved in the project were recorded with the ultimate goal of examining the possible impacts on Cultural Heritage from the construction and operation of the project.




Also, cultural heritage sites located outside the study area were examined.

The data of the current situation for the cultural heritage came from the following sources:

- Literature review (or Desktop study). A lot of information was gathered from published literature and the use of satellite images.

The ultimate goal of the literature review was to identify known cultural heritage sites. Areas of high archaeological probability were also examined in order to verify in cooperation with the competent Authorities (often sites that were favorable for agriculture in ancient times). The specific works of the literature search (theoretical study) are summarized below:

- Examination of the literature, including cultural standards, regarding the Prehistoric and Historical period in Greece, and especially in Crete, Peloponnese, Western Greece and Epirus Regions, in order to understand the content and conditions of the study area in which the Project will be constructed
- Compilation of a list of known sites, through literature review, and identification of sites within the study area with a high probability of containing unknown archaeological sites
- The desktop study included the research, collection and analysis of relevant data from the database of the Ministry of Education and Religious Affairs, archaeological and historical literature, maps and satellite images. The sources cited were available online and at international, national, and regional institutions, such as libraries, universities, museums, and research institutes. The Ephorates of Antiquities also provided information on various

	EASTMED PIPELINE PROJECT	 	
	EastMed Greek Section – Environmental and Social Impact Assessment	DOC No: PERM-GREE-ESIA-A08_0010_0_Annex8E	REV. : 00

previously unknown or unconfirmed archaeological sites within the study area, either digitally or through official correspondence.

- It is clarified that the research (both for the general data and for the information presented by the various sources) was concentrated near the study area of the project.
- Consultation with experts and knowledgeable people of the field, including the competent authorities through meetings¹ and/or official correspondence, and
- The data obtained both through the desktop study and after the field work within the 2 km corridor were correlated with the official responses from the competent authorities in order to characterize the current conditions.

It is highlighted that based on the outcomes of the Scoping Phase, the proposed project footprint is approved by the competent authorities (see Scoping Opinion in Annex 8J.3). In more detail, out of the total 29 sites mentioned in the official reply of the competent authority, for 19 (65%) the distance has been increased, as requested, for 7 (24%) no engagement is recorded (distances greater than 500 m), whilst for 3 (10%) although the distance is decreased or crossing is unavoidable, design of the project has taken such measures as to avoid impacts (see Chapter 6 and Chapter 10). Details are provided in Annex 8J.3.




Within the framework of the project, a Reconnaissance Marine Survey (RMS) was performed in 2018² during which sites with possible presence of cultural heritage targets were identified.

The Detailed Marine Survey (DMS) was then decided and is in progress. In accordance with the authorization for the performance of the DMS, the competent Authorities were informed upon any cultural heritage finding revealed. The Report of the DMS Contractor was communicated on 20.04.2022.

Upon close collaboration between the Project and the competent Ephorate of Marine Antiquities, a joint field survey (underwater diving expedition) took place in March 2022, in the nearshore areas. Official results have not been issued yet, but no findings were recorded.




¹ Meetings were held in full compliance with the restrictions and obligations imposed due to the COVID19 pandemic. Therefore they mainly include telephone conversations and/or teleconferences.

² Lighthouse S.p.A., 2018 - EASTMED PIPELINE RMS VOL. 1- 5 (filename: IGI001_FINAL_INTEGRATED_REPORT, VOL.1-VOL.5).

	EASTMED PIPELINE PROJECT	 	
	EastMed Greek Section – Environmental and Social Impact Assessment	DOC No: PERM-GREE-ESIA-A08_0010_0_Annex8E	REV. : 00

In the framework of the project consultation with the Underwater Ephorate of Antiquities, it was decided to perform a detail CH analysis by a series of actions which are described below:

- **Underwater research up to 30 m.** The Project fully cooperated with and supported the competent Archaeological Authority in conducting the necessary surveys, providing full logistical support to the diving teams of the local Underwater Antiquities Departments, which conducted the relevant excavations at the four landfalls (LF) of the pipeline, i.e.:
 - **LF2: Regional Unit of Lassithi Atherinolakkos, between PPC facilities and Akra Goudoura**
 - **LF3: Regional Unit of Laconia, area between Agios Fokas and Kastela**
 - **LF4: Regional Unit of Achaia, Kalamaki beach area**
 - **LF5: Regional Unit of Etoloakarnania, area at the east of the mouth of the river Evinos**
- **Underwater research in the open sea sections (depths greater than 30 m).** The Project Owner cooperated with and supported the competent Archaeological Authorities in conducting any additional to the DMS required survey, providing full logistical support to its staff who monitored the investigation of any (possible anthropogenic) objectives to be decided in the course of this additional survey. As the DMS has been almost completed, the following procedure was proposed by the Project Owner to be implemented:
 - **Completion of underwater surveys (subject of DMS) based on the existing project schedule**
 - **Provision of the imaging material to the experts of the Ephorate of Marine Antiquities for control and evaluation.**
 - **Planning and, prior to start of construction, conducting additional targeted research in the above-mentioned positions, using appropriate means, for further investigation and scientifically sound interpretation of possible findings in case of identification of possible target.**
 - **Minor adjustment of the offshore pipeline route, if and to the extent that, after the research, this is required, due to the presence of possible findings. It has to be noted that so far, the discovered offshore resources do not impede the proposed pipeline route.**

	EASTMED PIPELINE PROJECT	 
	EastMed Greek Section – Environmental and Social Impact Assessment	DOC No: PERM-GREE-ESIA-A08_0010_0_Annex8E REV. : 00 PAGE : 9 OF 26

8 E.2. BRIEF OVERVIEW OF HISTORICAL AND CULTURAL BACKGROUND

8 E.2.1. Region of Crete³

Crete, the second largest island in the Mediterranean, was first inhabited by humans around the 7th millennium BC. The immigrants came from Greek tribes of Asia Minor. In the 3rd and 2nd millennium BC will develop a brilliant culture, the Minoan, that will contribute to the beginning of European Culture. In 824 AD, after a long and relatively calm historical development, Crete was enslaved by Arab pirates of Spanish descent. For 137 years of cold occupation, Crete will cease to exist for the Mediterranean world.

In 961, after 6 failed landings, the army of the Byzantine Empire liberates Crete and restores it to the cultural development of the early European Middle Ages.

In the period 963-1205 Crete will recover very quickly and on the island will be established the newly established and brilliant Feudal Civilization imposed by the family of the Komnenoi rulers throughout the Empire.




In 1205, after the recent occupation of the capital of the Byzantine Empire, Constantinople, by the army of Western European countries of the 4th Crusade, Crete will be sold to the Republic of Venice. The Feudal Byzantine society of the Cretans would immediately engage in continuous armed conflict with the Venetians, hoping for reunification with the Empire, which had meanwhile been restored in 1270.

However, the occupation of the Byzantine Empire in 1453 by the Seljuk Turks and the consequent destruction of the cultural stock of the longest-lived empire in the world, established in Crete a *modus vivendi* between inhabitants and Venetian conquerors, who, alarmed by the Turkish invasion, tried to loosen the yoke of the occupation in order to ally with the Cretans against the common enemy, but with no other result than the end of the hostilities.

In 1645 the Turks occupy Crete and leave it after International Agreements in 1898. The Turkish occupation was, as in other countries, devastating in terms of any cultural organization or expression other than the local religion. The Cretan armed reaction was immediate and lasted 260 years of severe occupation.

On December 1, 1913, Crete solemnly joined the rest of Greece, fulfilling the dream of all Cretans for the coveted Union. The political personality of Eleftherios Venizelos from Chania, later Prime Minister of Greece, already stood out from the Union of Crete. However, the battles of the Cretans did not

³ Information from www.incrediblecrete.gr.

	EASTMED PIPELINE PROJECT	 
	EastMed Greek Section – Environmental and Social Impact Assessment	DOC No: PERM-GREE-ESIA-A08_0010_0_Annex8E REV. : 00 PAGE : 10 OF 26

end here, as the Cretan soul was to be tested again in the Battle of Crete, in 1941, which was one of the most decisive ones of the Second World War, due to the strategic position of the island in the Mediterranean.

8 E.2.2. Region of Peloponnese⁴

This chapter includes information about both the Peloponnese Region and the Western Greece Region, as the Peloponnese Region occupies the East and Southeast part of the geographical region of Peloponnese, while the Western Greece Region occupies the Northwest part.

The name Peloponnese has its roots in ancient Greek mythology, as it comes from the name of the king of Achaia and later of Pisa, Pelopas (Pelops). The Peloponnesian land is inextricably linked with timeless and insurmountable myths. Nemea, Stymfalia, Lerna, Taygeti, Tiryns are some of the places where the deeds of Hercules come to life. In the Peloponnese, the scene of the Homeric epics, the Iliad and the Odyssey unfolds, in Pylos, in Laconia, in Mycenae - in the palaces of Nestor, Menelaus and Agamemnon.

The peninsula, inhabited since prehistoric times, was the center of Mycenaean civilization from where it got its name from the first archaeological finds in Mycenae.




During the Persian Wars (490 BC-479 BC) the Peloponnesian city-states, setting aside their differences with Athens, participated in the common struggle of the Greeks against the Persian invasion, starring the heroic army of Sparta. Characteristic is the glorious battle of Thermopylae (480 BC) where the Spartan king Leonidas fell fighting, displaying military intelligence and remaining in history with his small army as a symbol of patriotic self-sacrifice.

This was followed by the Peloponnesian War (431 BC-404 BC) between the Peloponnesian and the Athenian alliance, which ended with the complete defeat of the Athenians, ending the "golden age".

Then the Peloponnese met various conquerors such as Romans, Franks, Ottomans. Here the despotate of Mystras or Despotate of Morea was created, the Greek Revolution of 1821 began and the first capital of the independent Greek state, Nafplio, was established.

8 E.2.3. Region of Western Greece

⁴ Information from <https://web-greece.gr/>

	EASTMED PIPELINE PROJECT	 	
	EastMed Greek Section – Environmental and Social Impact Assessment	DOC No: PERM-GREE-ESIA-A08_0010_0_Annex8E	REV. : 00

An important part of Western Greece is located in the geographical region of the Peloponnese, whose historical and cultural context was presented in section 8 E.2.2.

8 E.2.4. Region of Epirus⁵

Epirus has been inhabited since Paleolithic times. The people of that time were hunters and shepherds and built large tombs to bury their leaders. These tombs had similar characteristics to those built later by the Mycenaeans. This element has been supported by the archaeological community as evidence of the affinity between the Epirotes of the Paleolithic and Neolithic eras and the Mycenaeans of the later Bronze Age. Many settlements and finds of the Mycenaean era were also found in Epirus. The most important of them were found in the Necromanteion of the Acheron River and in the Oracle of Dodoni (Dodonian Zeus).




The Dorians invaded the Peloponnese between Epirus and Macedonia at the end of the 2nd millennium BC (around 1100 to 1000 BC), but the reasons for this move have not been clarified. While many inhabitants of the area migrated to the south, at that time the three main tribes appeared in Epirus (according to the founding myths of these tribes). These tribes were the Chaones in the northwest, the Molossians in the center and the Thesprotians in the south.

In contrast to the other Greek tribes that were formed according to the standards of the city-state, such as Athens, Sparta and Corinth, the people of Epirus lived in small villages. The area was at the edge of the Greek world and often the continental tribes had to face invaders from the north. The area, however, was of particular religious importance to the ancient Greek world, due to the presence of the Oracle of Dodona.

In the 3rd c. BC Epirus remained accountable, united by the Epirote League as a federal state with its own audience of delegates (or conference as mentioned). But it was at the center of the wars between Macedonia and the rising power: Rome. The Epirote League remained neutral in this controversy, but in the Third Macedonian War (171-168 BC) the Molossians took the side of the Macedonians, while the Chaons and Thesprotians took the side of the Romans. The consequences were catastrophic for Epirus, the Molossians surrendered in 167 BC and 150,000 inhabitants became slaves. The area was so heavily looted by the Romans that it took 500 years for life to return to Epirus.

Epirus fell to the eastern Roman Empire (Byzantium), when the empire was divided in 395 AD. When Constantinople fell to the Crusaders in 1204, Michael I Komnenos Doukas occupied Epirus and founded the independent Despotate of Epirus, with Arta as its capital. Geographically, the Despotate

⁵ Information from <https://epirusforallseasons.gr/>

	EASTMED PIPELINE PROJECT	 	
	EastMed Greek Section – Environmental and Social Impact Assessment	DOC No: PERM-GREE-ESIA- A08_0010_0_Annex8E	
		REV. :	00
	PAGE :	12 OF 26	

included, in addition to Epirus (from the river Genusos in the north to the Amvrakikos), Aetolia, Acarnania and areas of the Former Yugoslav Republic of Macedonia. In 1318 the area was temporarily occupied by Serbs and later for a while some cities were occupied by Albanians. In 1359 the Despotate passed into the territory of Byzantium, but not for long. Shortly before the Ottoman conquest, Epirus was controlled by the Italian Tocco family.

The Ottoman period was extremely painful for Epirus, the arable land was given to the Muslims and many Epirotes were forced to leave the area for a better life. However, there were isolated areas on the coast that were under Venetian rule until the end of the 15th century where the Ottoman conquest in Epirus was completed (Preveza, Parga etc.). The area was a center of revolts, most notably that of Dionysius the Philosopher, who was drowned in blood in 1611.

The Treaty of Berlin in 1881 gave Greece the area of Arta and with the Balkan wars of 1912-13 the rest of Epirus was annexed.

8 E.3. LIST OF CULTURAL HERITAGE RESOURCES

The following table lists all cultural heritage resources identified during the desktop study within the Study Area.

Table E-1 Cultural heritage resources identified within the Study Area.

Sq	CODE	NAME	SOURCE	STATUS (D:Declared/ ND:Not Declared)	DECLARATION	TYPE OF SITE	DISTANCE TO THE PROJECT (m)	REGION	REGIONAL UNIT	MUNICIPALITY	MUNICIPAL UNIT	KILOMETER POSITION
1	CH-LAS-001	Livari Ag. Triada - settlement and cemetery of the Minoan Era,	Ephorate of Antiquities of Lassithi	D	MD ΥΠΠΟΤ/ΓΔΑΠ Κ/ΑΡΧ/Α1/Φ24/54434/2491 (GG325/Α.Α.Π./09-08-2010)	Historically Preserved Monuments	2000,00	Crete	Lasithi	Siteia	Lefkis	CS2/MS2-CS2/MS2N
2	CH-LAS-002	Archaeological site of Kastri Goudoura	Ephorate of Antiquities of Lassithi	D	MD ΥΠΠΟΤ/ΓΔΑΠ Κ/ΑΡΧ/Α1/Φ24/54434/2491 (GG325/Α.Α.Π./09-08-2010)	Archaeological sites	677,00	Crete	Lasithi	Siteia	Lefkis	CS2/MS2-CS2/MS2N
3	CH-LAS-003	Dasonari Lefki	Ephorate of Antiquities of Lassithi	D	MD ΥΠΠΟΤ/ΓΔΑΠ Κ/ΑΡΧ/Α1/Φ24/54434/2491 (GG325/Α.Α.Π./09-08-2010)	Archaeological sites	451,00	Epirus	Lasithi	Siteia	Lefkis	CS2/MS2-CS2/MS2N
4	CH-LAK-003	Peninsula of Agios Fokas	SXOOAP - M.E. Monemvasia	D	GG ΑΑΠ 231/19.06.2013	Archaeological sites	534,32	Peloponnese	Lakonia	Monemvasias	Monemvasias	0,000
5	CH-LAK-092	Agios Fokas	SXOOAP - M.E. Monemvasia	D	GG ΑΑΠ 231/19.06.2013	Archaeological sites	644,52	Peloponnese	Lakonia	Monemvasias	Monemvasias	0,000
6	CH-LAK-002	Agios Fokas	SXOOAP - M.E. Monemvasia	D	GG ΑΑΠ 231/19.06.2013	Archaeological sites	405,50	Peloponnese	Lakonia	Monemvasias	Monemvasias	0,066
7	CH-LAK-012	Panagia	SXOOAP - M.E. Monemvasia	D	GG ΑΑΠ 231/19.06.2013	Temples - Religious Sites	539,41	Peloponnese	Lakonia	Monemvasias	Monemvasias	0,066
8	CH-LAK-066	Porolithos Quarry of Agios Fokas	Ephorate of Antiquities of Lakonia	D	MD ΥΠΠΟ/ΑΡΧ/Β1/Φ30/20953/74 6/29-4-2002 - GG 616/Β/20-5-2002	Historically Preserved Monuments	202,92	Peloponnese	Lakonia	Monemvasias	Monemvasias	0,066
9	CH-LAK-001	Sklavohori	SXOOAP - M.E. Monemvasia	D	GG ΑΑΠ 231/19.06.2013	Archaeological sites	92,51	Peloponnese	Lakonia	Monemvasias	Monemvasias	0,494
10	CH-LAK-086	Cave cavities - ancient quarry	SXOOAP - M.E. Monemvasia	D	GG ΑΑΠ 231/19.06.2013	Historically Preserved Monuments	92,31	Peloponnese	Lakonia	Monemvasias	Monemvasias	0,506
11	CH-LAK-091	Cave in "Lakkoudia"	SXOOAP - M.E. Monemvasia	D	GG ΑΑΠ 231/19.06.2013	Historically Preserved Monuments	861,17	Peloponnese	Lakonia	Monemvasias	Monemvasias	0,884
12	CH-LAK-068	Samara	SXOOAP - M.E. Monemvasia	D	GG ΑΑΠ 231/19.06.2013	Archaeological sites	283,97	Peloponnese	Lakonia	Monemvasias	Monemvasias	1,026

Sq	CODE	NAME	SOURCE	STATUS (D:Declared/ ND:Not Declared)	DECLARATION	TYPE OF SITE	DISTANCE TO THE PROJECT (m)	REGION	REGIONAL UNIT	MUNICIPALITY	MUNICIPAL UNIT	KILOMETER POSITION
13	CH-LAK-005	Koukougeras I	SXOOAP - M.E. Monemvasia	D	GG ΑΑΠ 231/19.06.2013	Archaeological sites	595,97	Peloponnese	Lakonia	Monemvasias	Monemvasias	1,336
14	CH-LAK-006	Koukougeras II	SXOOAP - M.E. Monemvasia	D	GG ΑΑΠ 231/19.06.2013	Archaeological sites	883,17	Peloponnese	Lakonia	Monemvasias	Monemvasias	1,336
15	CH-LAK-010	Revma	SXOOAP - M.E. Monemvasia	D	GG ΑΑΠ 231/19.06.2013	Archaeological sites	664,96	Peloponnese	Lakonia	Monemvasias	Monemvasias	1,941
16	CH-LAK-011	Agios Georgios	SXOOAP - M.E. Monemvasia	D	GG ΑΑΠ 231/19.06.2013	Temples - Religious Sites	791,17	Peloponnese	Lakonia	Monemvasias	Monemvasias	1,941
17	CH-LAK-004	Halavra	SXOOAP - M.E. Monemvasia	D	GG ΑΑΠ 231/19.06.2013	Archaeological sites	466,90	Peloponnese	Lakonia	Monemvasias	Monemvasias	2,157
18	CH-LAK-077	"Kasteli" cave abyss	SXOOAP - M.E. Monemvasia	D	GG ΑΑΠ 231/19.06.2013	Historically Preserved Monuments	472,89	Peloponnese	Lakonia	Monemvasias	Monemvasias	2,438
19	CH-LAK-078	"Arapi" cave abyss	SXOOAP - M.E. Monemvasia	D	GG ΑΑΠ 231/19.06.2013	Historically Preserved Monuments	530,73	Peloponnese	Lakonia	Monemvasias	Monemvasias	3,629
20	CH-LAK-080	"Dendroulia" cave abyss	SXOOAP - M.E. Monemvasia	D	GG ΑΑΠ 231/19.06.2013	Historically Preserved Monuments	528,51	Peloponnese	Lakonia	Monemvasias	Monemvasias	3,975
21	CH-LAK-079	Cave abyss "Makria Lakka"	SXOOAP - M.E. Monemvasia	D	GG ΑΑΠ 231/19.06.2013	Historically Preserved Monuments	151,07	Peloponnese	Lakonia	Monemvasias	Monemvasias	4,092
22	CH-LAK-081	Koutsouvera Agiou Charalampous	SXOOAP - M.E. Monemvasia	D	GG ΑΑΠ 231/19.06.2013	Historically Preserved Monuments	447,83	Peloponnese	Lakonia	Monemvasias	Monemvasias	4,255
23	CH-LAK-055	Agios Charalampos Church	Ephorate of Antiquities of Lakonia	ND		Temples - Religious Sites	219,99	Peloponnese	Lakonia	Monemvasias	Monemvasias	4,372
24	CH-LAK-082	"Kaniata" cave abyss	SXOOAP - M.E. Monemvasia	D	GG ΑΑΠ 231/19.06.2013	Historically Preserved Monuments	214,79	Peloponnese	Lakonia	Monemvasias	Monemvasias	4,960
25	CH-LAK-007	Frigkalia-Mandres	SXOOAP - M.E. Monemvasia	D	GG ΑΑΠ 231/19.06.2013	Archaeological sites	382,70	Peloponnese	Lakonia	Monemvasias	Monemvasias	5,500
26	CH-LAK-083	Abyss "Aritsa"	SXOOAP - M.E. Monemvasia	D	GG ΑΑΠ 231/19.06.2013	Historically Preserved Monuments	580,85	Peloponnese	Lakonia	Monemvasias	Monemvasias	5,849
27	CH-LAK-084	Cave	SXOOAP - M.E. Monemvasia	D	GG ΑΑΠ 231/19.06.2013	Historically Preserved Monuments	305,63	Peloponnese	Lakonia	Monemvasias	Monemvasias	6,508
28	CH-LAK-085	"Kotonas" cave abyss	SXOOAP - M.E. Monemvasia	D	GG ΑΑΠ 231/19.06.2013	Historically Preserved Monuments	259,96	Peloponnese	Lakonia	Monemvasias	Monemvasias	6,753
29	CH-LAK-069	Kasteli	SXOOAP - M.E. Monemvasia	D	GG ΑΑΠ 231/19.06.2013	Archaeological sites	637,36	Peloponnese	Lakonia	Monemvasias	Monemvasias	7,424

Sq	CODE	NAME	SOURCE	STATUS (D:Declared/ ND:Not Declared)	DECLARATION	TYPE OF SITE	DISTANCE TO THE PROJECT (m)	REGION	REGIONAL UNIT	MUNICIPALITY	MUNICIPAL UNIT	KILOMETER POSITION
30	CH-LAK-014	Elliniko	SXOOAP - M.E. Monemvasia	D	GG ΑΑΠ 231/19.06.2013	Historically Preserved Monuments	474,03	Peloponnese	Lakonia	Monemvasias	Monemvasias	7,462
31	CH-LAK-017	Elliniko	SXOOAP - M.E. Monemvasia	D	GG ΑΑΠ 231/19.06.2013	Historically Preserved Monuments	656,77	Peloponnese	Lakonia	Monemvasias	Monemvasias	7,462
32	CH-LAK-021	Elliniko	SXOOAP - M.E. Monemvasia	D	GG ΑΑΠ 231/19.06.2013	Historically Preserved Monuments	750,92	Peloponnese	Lakonia	Monemvasias	Monemvasias	7,462
33	CH-LAK-070	Twin Temple	SXOOAP - M.E. Monemvasia	D	GG ΑΑΠ 231/19.06.2013	Archaeological sites	506,57	Peloponnese	Lakonia	Monemvasias	Monemvasias	7,835
34	CH-LAK-013	Agios Dimitrios	SXOOAP - M.E. Monemvasia	D	GG ΑΑΠ 231/19.06.2013	Temples - Religious Sites	536,17	Peloponnese	Lakonia	Monemvasias	Monemvasias	8,176
35	CH-LAK-020	Elliniko	SXOOAP - M.E. Monemvasia	D	GG ΑΑΠ 231/19.06.2013	Historically Preserved Monuments	624,28	Peloponnese	Lakonia	Monemvasias	Monemvasias	8,278
36	CH-LAK-015	Elliniko	SXOOAP - M.E. Monemvasia	D	GG ΑΑΠ 231/19.06.2013	Historically Preserved Monuments	538,19	Peloponnese	Lakonia	Monemvasias	Monemvasias	8,302
37	CH-LAK-019	Elliniko	SXOOAP - M.E. Monemvasia	D	GG ΑΑΠ 231/19.06.2013	Historically Preserved Monuments	655,55	Peloponnese	Lakonia	Monemvasias	Monemvasias	8,353
38	CH-LAK-008	Hinokopia	SXOOAP - M.E. Monemvasia	D	GG ΑΑΠ 231/19.06.2013	Archaeological sites	781,14	Peloponnese	Lakonia	Monemvasias	Monemvasias	8,569
39	CH-LAK-016	Elliniko	SXOOAP - M.E. Monemvasia	D	GG ΑΑΠ 231/19.06.2013	Historically Preserved Monuments	625,40	Peloponnese	Lakonia	Monemvasias	Monemvasias	8,973
40	CH-LAK-022	Agios Nikolaos	SXOOAP - M.E. Monemvasia	D	GG ΑΑΠ 231/19.06.2013	Temples - Religious Sites	534,48	Peloponnese	Lakonia	Monemvasias	Monemvasias	9,803
41	CH-LAK-023	Panagia	SXOOAP - M.E. Monemvasia	D	GG ΑΑΠ 231/19.06.2013	Temples - Religious Sites	350,31	Peloponnese	Lakonia	Monemvasias	Monemvasias	9,803
42	CH-LAK-024	Elliniko	SXOOAP - M.E. Monemvasia	D	GG ΑΑΠ 231/19.06.2013	Temples - Religious Sites	150,49	Peloponnese	Lakonia	Monemvasias	Monemvasias	9,803
43	CH-LAK-054	Pantanassa Castle (Vasilopoula's Castle)	Ephorate of Antiquities of Lakonia	D	MD ΥΠΠΟ/ΑΡΧ/Β1/Φ30/ΚΗΡ/1768 6/656/10-4-2002 (GG 520/Β/29-4-2002)	Historically Preserved Monuments	776,77	Peloponnese	Lakonia	Monemvasias	Voion	10,006
44	CH-LAK-018	Elliniko	SXOOAP - M.E. Monemvasia	D	GG ΑΑΠ 231/19.06.2013	Historically Preserved Monuments	694,24	Peloponnese	Lakonia	Monemvasias	Monemvasias	10,022
45	CH-LAK-025	Agia Paraskevi	SXOOAP - M.E. Monemvasia	D	GG ΑΑΠ 231/19.06.2013	Temples - Religious Sites	774,83	Peloponnese	Lakonia	Monemvasias	Monemvasias	10,136
46	CH-LAK-072	Agios Ioannis	SXOOAP - M.E. Monemvasia	D	GG ΑΑΠ 231/19.06.2013	Archaeological sites	946,57	Peloponnese	Lakonia	Monemvasias	Monemvasias	10,217

Sq	CODE	NAME	SOURCE	STATUS (D:Declared/ ND:Not Declared)	DECLARATION	TYPE OF SITE	DISTANCE TO THE PROJECT (m)	REGION	REGIONAL UNIT	MUNICIPALITY	MUNICIPAL UNIT	KILOMETER POSITION
47	CH-LAK-027	Agios Ioannis	SXOOAP - M.E. Monemvasia	D	GG ΑΑΠ 231/19.06.2013	Temples - Religious Sites	542,50	Peloponnese	Lakonia	Monemvasias	Monemvasias	10,783
48	CH-LAK-026	Agios Valileios	SXOOAP - M.E. Monemvasia	D	GG ΑΑΠ 231/19.06.2013	Temples - Religious Sites	905,29	Peloponnese	Lakonia	Monemvasias	Monemvasias	11,148
49	CH-LAK-056	Agios Dimitrios church & Saint. Tzoura Church	Ephorate of Antiquities of Lakonia	ND		Temples - Religious Sites	510,00	Peloponnese	Lakonia	Monemvasias	Monemvasias	11,314
50	CH-LAK-028	Church of Agios Georgios	SXOOAP - M.E. Monemvasia	D	GG ΑΑΠ 231/19.06.2013	Temples - Religious Sites	112,08	Peloponnese	Lakonia	Monemvasias	Monemvasias	11,531
51	CH-LAK-071	Ai-Tzouras	SXOOAP - M.E. Monemvasia	D	GG ΑΑΠ 231/19.06.2013	Archaeological sites	734,13	Peloponnese	Lakonia	Monemvasias	Monemvasias	11,607
52	CH-LAK-029	Church of Agios Stratigos	SXOOAP - M.E. Monemvasia	D	GG ΑΑΠ 231/19.06.2013	Temples - Religious Sites	915,46	Peloponnese	Lakonia	Monemvasias	Monemvasias	11,841
53	CH-LAK-030	Profitis Ilias	SXOOAP - M.E. Monemvasia	D	GG ΑΑΠ 231/19.06.2013	Temples - Religious Sites	821,45	Peloponnese	Lakonia	Monemvasias	Monemvasias	13,132
54	CH-LAK-031	Church of Assumption & Agios Ioannis	SXOOAP - M.E. Monemvasia	D	GG ΑΑΠ 231/19.06.2013	Temples - Religious Sites	452,78	Peloponnese	Lakonia	Monemvasias	Monemvasias	13,232
55	CH-LAK-032	Agioi Apostoloi	SXOOAP - M.E. Monemvasia	D	GG ΑΑΠ 231/19.06.2013	Temples - Religious Sites	397,82	Peloponnese	Lakonia	Monemvasias	Monemvasias	13,232
56	CH-LAK-033	"Lira"	SXOOAP - M.E. Monemvasia	D	GG ΑΑΠ 231/19.06.2013	Temples - Religious Sites	26,83	Peloponnese	Lakonia	Monemvasias	Monemvasias	14,126
57	CH-LAK-073	Church of Agios Andreas	SXOOAP - M.E. Monemvasia	D	GG ΑΑΠ 231/19.06.2013	Archaeological sites	123	Peloponnese	Lakonia	Monemvasias	Monemvasias	14,364
58	CH-LAK-087	Cave in Agios Andreas	SXOOAP - M.E. Monemvasia	D	GG ΑΑΠ 231/19.06.2013	Historically Preserved Monuments	55	Peloponnese	Lakonia	Monemvasias	Monemvasias	14,553
59	CH-LAK-088	Cave abyss in Teria	SXOOAP - M.E. Monemvasia	D	GG ΑΑΠ 231/19.06.2013	Historically Preserved Monuments	998,40	Peloponnese	Lakonia	Monemvasias	Monemvasias	14,993
60	CH-LAK-034	"Teria"	SXOOAP - M.E. Monemvasia	D	GG ΑΑΠ 231/19.06.2013	Historically Preserved Monuments	900,54	Peloponnese	Lakonia	Monemvasias	Monemvasias	15,153
61	CH-LAK-035	"Teria"	SXOOAP - M.E. Monemvasia	D	GG ΑΑΠ 231/19.06.2013	Historically Preserved Monuments	834,39	Peloponnese	Lakonia	Monemvasias	Monemvasias	15,187
62	CH-LAK-063	Churches of Agia Anna and Assumption of the Virgin	Ephorate of Antiquities of Lakonia	D	Υ.Α. 15904/ 24.11.1962, GG 473/Β'/17.12.1962	Temples - Religious Sites	537,36	Peloponnese	Lakonia	Monemvasias	Monemvasias	15,187
63	CH-LAK-090	Cave in Lykovouno	SXOOAP - M.E. Monemvasia	D	GG ΑΑΠ 231/19.06.2013	Historically Preserved Monuments	991,15	Peloponnese	Lakonia	Monemvasias	Monemvasias	17,028

Sq	CODE	NAME	SOURCE	STATUS (D:Declared/ ND:Not Declared)	DECLARATION	TYPE OF SITE	DISTANCE TO THE PROJECT (m)	REGION	REGIONAL UNIT	MUNICIPALITY	MUNICIPAL UNIT	KILOMETER POSITION
64	CH-LAK-089	Cave horizontal	SXOOAP - M.E. Monemvasia	D	GG ΑΑΠ 231/19.06.2013	Historically Preserved Monuments	311,08	Peloponnese	Lakonia	Monemvasias	Monemvasias	17,223
65	CH-LAK-037	"Agios Nikolaos"	SXOOAP - M.E. Monemvasia	D	GG ΑΑΠ 231/19.06.2013	Historically Preserved Monuments	776,16	Peloponnese	Lakonia	Monemvasias	Monemvasias	17,990
66	CH-LAK-074	Ai-Stratigos	SXOOAP - M.E. Monemvasia	D	GG ΑΑΠ 231/19.06.2013	Archaeological sites	684,88	Peloponnese	Lakonia	Monemvasias	Monemvasias	18,518
67	CH-LAK-036	"Agios Nikolaos"	SXOOAP - M.E. Monemvasia	D	GG ΑΑΠ 231/19.06.2013	Temples - Religious Sites	506,71	Peloponnese	Lakonia	Monemvasias	Monemvasias	18,622
68	CH-LAK-038	"Agios Nikolaos"	SXOOAP - M.E. Monemvasia	D	GG ΑΑΠ 231/19.06.2013	Historically Preserved Monuments	640,36	Peloponnese	Lakonia	Monemvasias	Monemvasias	19,481
69	CH-LAK-039	"Agios Nikolaos"	SXOOAP - M.E. Monemvasia	D	GG ΑΑΠ 231/19.06.2013	Historically Preserved Monuments	443,53	Peloponnese	Lakonia	Monemvasias	Monemvasias	19,481
70	CH-LAK-075	Agios Nikolaos	SXOOAP - M.E. Monemvasia	D	GG ΑΑΠ 231/19.06.2013	Archaeological sites	660,02	Peloponnese	Lakonia	Monemvasias	Monemvasias	19,481
71	CH-LAK-040	"Velies"	SXOOAP - M.E. Monemvasia	D	GG ΑΑΠ 231/19.06.2013	Historically Preserved Monuments	623,15	Peloponnese	Lakonia	Monemvasias	Monemvasias	21,974
72	CH-LAK-044	Profitis Ilias	SXOOAP - M.E. Monemvasia	D	GG ΑΑΠ 231/19.06.2013	Temples - Religious Sites	880,80	Peloponnese	Lakonia	Monemvasias	Monemvasias	22,191
73	CH-LAK-043	"Velies"	SXOOAP - M.E. Monemvasia	D	GG ΑΑΠ 231/19.06.2013	Temples - Religious Sites	751,29	Peloponnese	Lakonia	Monemvasias	Monemvasias	22,240
74	CH-LAK-045	Newer Cathedral	SXOOAP - M.E. Monemvasia	D	GG ΑΑΠ 231/19.06.2013	Temples - Religious Sites	805,81	Peloponnese	Lakonia	Monemvasias	Monemvasias	22,361
75	CH-LAK-041	"Velies"	SXOOAP - M.E. Monemvasia	D	GG ΑΑΠ 231/19.06.2013	Historically Preserved Monuments	669,79	Peloponnese	Lakonia	Monemvasias	Monemvasias	22,460
76	CH-LAK-042	"Velies"	SXOOAP - M.E. Monemvasia	D	GG ΑΑΠ 231/19.06.2013	Historically Preserved Monuments	270,88	Peloponnese	Lakonia	Monemvasias	Monemvasias	22,470
77	CH-LAK-046	"Velies"	SXOOAP - M.E. Monemvasia	D	GG ΑΑΠ 231/19.06.2013	Historically Preserved Monuments	967,44	Peloponnese	Lakonia	Monemvasias	Monemvasias	22,551
78	CH-LAK-047	"Velies"	SXOOAP - M.E. Monemvasia	D	GG ΑΑΠ 231/19.06.2013	Temples - Religious Sites	833,51	Peloponnese	Lakonia	Monemvasias	Monemvasias	22,768
79	CH-LAK-050	Panagitsa	SXOOAP - M.E. Monemvasia	D	GG ΑΑΠ 231/19.06.2013	Temples - Religious Sites	528,13	Peloponnese	Lakonia	Monemvasias	Monemvasias	22,808
80	CH-LAK-051	Agios Andreas	SXOOAP - M.E. Monemvasia	D	GG ΑΑΠ 231/19.06.2013	Temples - Religious Sites	255,22	Peloponnese	Lakonia	Monemvasias	Monemvasias	22,820
81	CH-LAK-048	Agioi Tessarakonta	SXOOAP - M.E. Monemvasia	D	GG ΑΑΠ 231/19.06.2013	Temples - Religious Sites	893,75	Peloponnese	Lakonia	Monemvasias	Monemvasias	22,856

Sq	CODE	NAME	SOURCE	STATUS (D:Declared/ ND:Not Declared)	DECLARATION	TYPE OF SITE	DISTANCE TO THE PROJECT (m)	REGION	REGIONAL UNIT	MUNICIPALITY	MUNICIPAL UNIT	KILOMETER POSITION
82	CH-LAK-049	Michail & Gavriil	SXOOAP - M.E. Monemvasia	D	GG ΑΑΠ 231/19.06.2013	Temples - Religious Sites	661,56	Peloponnese	Lakonia	Monemvasias	Monemvasias	22,856
83	CH-LAK-076	Agios Georgios	SXOOAP - M.E. Monemvasia	D	GG ΑΑΠ 231/19.06.2013	Archaeological sites	788,95	Peloponnese	Lakonia	Monemvasias	Monemvasias	22,856
84	CH-LAK-052	Agia Paraskeyi	SXOOAP - M.E. Monemvasia	D	GG ΑΑΠ 231/19.06.2013	Temples - Religious Sites	963,60	Peloponnese	Lakonia	Monemvasias	Monemvasias	23,049
85	CH-LAK-009	Mitropoli	SXOOAP - M.E. Monemvasia	D	GG ΑΑΠ 231/19.06.2013	Archaeological sites	23,99	Peloponnese	Lakonia	Monemvasias	Monemvasias	23,303
86	CH-LAK-053	Agios Ioannis	SXOOAP - M.E. Monemvasia	D	GG ΑΑΠ 231/19.06.2013	Temples - Religious Sites	727,24	Peloponnese	Lakonia	Monemvasias	Monemvasias	24,166
87	CH-LAK-057	Mycenaean Cemetery	Ephorate of Antiquities of Lakonia	ND		Archaeological sites	622,49	Peloponnese	Lakonia	Monemvasias	Molaon	28,506
88	CH-LAK-064	"Ruins" of Molai	Ephorate of Antiquities of Lakonia	D	MD ΥΠΠΟ/ΓΔΑΠΚ/ΑΡΧ/Β1/Φ30/11 4572π.ε./4696π.ε./2-8-2011 (GG 215/ΑΑΠ/24-8-2011 & MD ΥΠΠΟΤ/ΓΔΑΠΚ/ΑΡΧ/Β1/Φ30/2 5229/772/2-3-2012 (GG 108/ΑΑΠ/4-4-2012)	Archaeological sites	840,54	Peloponnese	Lakonia	Monemvasias	Molaon	37,237
89	CH-LAK-065	"Ruins" of Molai	Ephorate of Antiquities of Lakonia	D	MD ΥΠΠΟ/ΓΔΑΠΚ/ΑΡΧ/Β1/Φ30/11 4572π.ε./4696π.ε./2-8-2011 (GG 215/ΑΑΠ/24-8-2011) & MD ΥΠΠΟΤ/ΓΔΑΠΚ/ΑΡΧ/Β1/Φ30/2 5229/772/2-3-2012 (GG 108/ΑΑΠ/4-4-2012)	Historically Preserved Monuments	404,06	Peloponnese	Lakonia	Monemvasias	Molaon	37,428
90	CH-LAK-058	Agios Charalampos Church	Ephorate of Antiquities of Lakonia	ND		Temples - Religious Sites	613,88	Peloponnese	Lakonia	Evrota	Gerontiron	66,524
91	CH-LAK-061	Red Church	Ephorate of Antiquities of Lakonia	ND		Temples - Religious Sites	746,63	Peloponnese	Lakonia	Evrota	Gerontiron	69,656
92	CH-LAK-062	Location 'Tsilia'	Ephorate of Antiquities of Lakonia	ND		Historically Preserved Monuments	173,39	Peloponnese	Lakonia	Evrota	Gerontiron	70,321

Sq	CODE	NAME	SOURCE	STATUS (D:Declared/ ND:Not Declared)	DECLARATION	TYPE OF SITE	DISTANCE TO THE PROJECT (m)	REGION	REGIONAL UNIT	MUNICIPALITY	MUNICIPAL UNIT	KILOMETER POSITION
93	CH-LAK-060	Location 'Stegnomata' & 'Rahi Lukopanagou'	Ephorate of Antiquities of Lakonia	ND		Historically Preserved Monuments	323,02	Peloponnese	Lakonia	Sparti	Therapnon	86,244
94	CH-LAK-059	Church of Panagia Chrysafitissa, Monemvasia	Ephorate of Antiquities of Lakonia	D	GG 68/A'/26.4.1921	Temples - Religious Sites	460,06	Peloponnese	Lakonia	Sparti	Therapnon	87,172
95	CH-LAK-067	Sofronis Gorge Lakonia	Ephorate of Antiquities of Lakonia	D	Υ.Α. ΥΠΠΟΑ/ΓΔΑΠΚ/ΔΒΜΑ/ΤΒΜΑΧ ΜΑΕ/335241/197653/9537/28 06, GG 255/ΑΑΠ/ 2.12.2015	Historically Preserved Monuments	153,48	Peloponnese	Lakonia	Sparti	Θεραπνών	94,782
96	CH-ARK-006	Velona (Moreas)	Ephorate of Antiquities of Arkadia	ND		Historically Preserved Monuments	696,69	Peloponnese	Arkadia	Megalopoli	Pellanas	130,971
97	CH-ARK-007	Agia Eirini	Ephorate of Antiquities of Arkadia	ND		Archaeological sites	521,99	Peloponnese	Arkadia	Megalopoli	Falaisias	131,387
98	CH-ARK-003	Agios Konstantinos, Souleri	Ephorate of Antiquities of Arkadia	ND		Historically Preserved Monuments	119,20	Peloponnese	Arkadia	Megalopoli	Falaisias	138,118
99	CH-ARK-001	OSE Leontari Arcadia Preserved Station	Ephorate of Antiquities of Arkadia	D	MD ΥΠΠΕ/ΔΙΛΑΠ/Γ/1010- 1088/28818/13-5-1985 (GG 391/Β/25-6-1985)	Historically Preserved Monuments	122,44	Peloponnese	Arkadia	Megalopoli	Falaisias	141,097
100	CH-ARK-005	Veligosti	Ephorate of Antiquities of Arkadia	ND		Historically Preserved Monuments	92,58	Peloponnese	Arkadia	Megalopoli	Falaisias	145,384
101	CH-ARK-002	OSE Tripotamos Preserved Station	Ephorate of Antiquities of Arkadia	D	MD ΥΠΠΕ/ΔΙΛΑΠ/Γ/1010- 1088/28818/13-5-1985 (GG 391/Β/25-6-1985)	Historically Preserved Monuments	154,23	Peloponnese	Arkadia	Megalopoli	Megalopolis	147,289
102	CH-ARK-009	5th KYT	Ephorate of Antiquities of Arkadia	ND		Historically Preserved Monuments	446,26	Peloponnese	Arkadia	Megalopoli	Megalopolis	160,668
103	CH-ARK-010	Archaeological site of Kyparissia	Ephorate of Antiquities of Arkadia	D	MD ΥΠΠΟ/ΓΔΑΠΚ/ΑΡΧ/Α1/Φ.43/1 06096/4921/12-12-2005 (GG 1931/Β/30-12-2005)	Archaeological sites	139,98	Peloponnese	Arkadia	Megalopoli	Gortynos	164,132
104	CH-ARK-012	Alfeios Bridge	Municipality of Megalopolis : Directorate of	D	MD 136340/6023/29-12-1956 (GG 11/Β/12-1-1957)	Historically Preserved Monuments	925,43	Peloponnese	Arkadia	Megalopoli	Gortynos	168,522

Sq	CODE	NAME	SOURCE	STATUS (D:Declared/ ND:Not Declared)	DECLARATION	TYPE OF SITE	DISTANCE TO THE PROJECT (m)	REGION	REGIONAL UNIT	MUNICIPALITY	MUNICIPAL UNIT	KILOMETER POSITION
			Technical Services & Building Construction Authority									
105	CH-ARK-011	Archaeological site of Lusios River	Εφορεία Αρχαιοτήτων Αρκαδίας	D	MD ΕΥΠΠΟ/ΓΔΑΠΚ/ΑΡΧ/Β1/Φ50/ 3980/248/11-1-2007 (GG 29/ΑΑΠ/31-1-2007)	Archaeological sites	876,65	Peloponnese	Arkadia	Megalopoli	Gortynos	173,540
106	CH-ARK-004	Kamaritsa (Moreas)	Ephorate of Antiquities of Arkadia	ND		Historically Preserved Monuments	929,97	Peloponnese	Arkadia	Megalopoli	Falaisias	3,576
107	CH-ARK-008	Location 'Perivolia (Moreas)'	Ephorate of Antiquities of Arkadia	ND		Historically Preserved Monuments	145,90	Peloponnese	Arkadia	Megalopoli	Megalopolis	8,786
108	CH-ILI-002	Cave in the Castle	Ephorate of Palaeoanthropology and Speleology	ND		Historically Preserved Monuments	191,96	Western Greece	Iliia	Pyrgos	Olenis	238,850
109	CH-ILI-006	Archaeological Site "Tourlas"	Ephorate of Antiquities of Iliia	D	MD ΥΠΠΟ/ΑΡΧ/Α1/Φ43/49877/30 38/23-10-2001 (GG 1470/Β/29-10-2001)	Archaeological sites	215,26	Peloponnese	Iliia	Archaia Olympia	Archaia Olympias	204,726
110	CH-ILI-004	Archaeological site on the hill " Kastro Theisoa"	Ephorate of Antiquities of Iliia	D	MD ΥΠΠΟ/ΑΡΧ/Α1/Φ07/241/3/7- 1-1986 (GG 22/Β/31-1-1986)	Archaeological sites	226,39	Peloponnese	Iliia	Andritsaina - Krestena	Andritsainis	180,632
111	CH-ILI-003	Cave church of Panagia Spilaiotissa or Panagoula	Ephorate of Palaeoanthropology and Speleology	ND		Historically Preserved Monuments	327,26	Western Greece	Iliia	Pyrgos	Olenis	240,542
112	CH-ILI-001	"Koukos" Stonebridge, Arcadia	Service of Modern Monuments & Technical Works of Western Greece, Peloponnese and South Ionian	D	MD ΥΠΠΟ/ΔΙΛΑΠ/Γ/4574/15167/1 7-3-1999 (GG 337/Β/8-4-1999)	Historically Preserved Monuments	529,22	Western Greece	Iliia	Andritsaina - Krestena	Andritsainis	174,929
113	CH-ILI-005	Archaeological site of Alifeira	Ephorate of Antiquities of Iliia	D	MD ΥΠΠΕ/ΑΡΧ/Α1/Φ07/63492/217 4/12-11-1982 (GG 290/Β/30-5- 1983)	Archaeological sites	712,60	Peloponnese	Iliia	Andritsaina - Krestena	Alifeiras	191,709

Sq	CODE	NAME	SOURCE	STATUS (D:Declared/ ND:Not Declared)	DECLARATION	TYPE OF SITE	DISTANCE TO THE PROJECT (m)	REGION	REGIONAL UNIT	MUNICIPALITY	MUNICIPAL UNIT	KILOMETER POSITION
114	CH-ACH-003	Archaeological site of Mount Skollis (Mycenaean city and ancient temple)	Ephorate of Antiquities of Achaia	D	MD ΥΠΠΟ/ΓΔΑΠΚ/ΑΡΧ/Α1/Φ43/35 800/2373/28-4-2004 (GG 817/Β/2-6-2004)	Archaeological sites	223,16	Western Greece	Achaia		Olenia	263,121
115	CH-ACH-002	Cave of the temple of Dymi	Ephorate of Palaeoanthropology and Speleology	ND		Historically Preserved Monuments	392,33	Western Greece	Achaia	Dytiki Achaia	Dymis	282,417
116	CH-ACH-001	Agios Dimitrios church	Ephorate of Antiquities of Achaia	D	MD ΥΠΠΟ/ΑΡΧ/Β1/Φ31/31262/60 0/3-8-1987 (GG 476/Β/3-9- 1987)	Temples - Religious Sites	380,26	Western Greece	Achaia	Dytiki Achaia	Dymis	282,461
117	CH-AIT-003	Church of Agios Ioannis	Ephorate of Antiquities of Aetolia-Acarnania and Lefkada	D	MD 27702/25-1-1969 (GG 84/Β/5-2-1969)	Historically Preserved Monuments	388,67	Western Greece	Aitolokarnania	Nafpaktos	Chalkeias	3,005
118	CH-AIT-013	Archaeological site 'Kourtagas' of Evinohori (ancient city of Kalydon)	Ephorate of Antiquities of Aetolia-Acarnania and Lefkada	D	MD ΥΠΠΟ/ΑΡΧ/Α1/Φ43/29188/15 06/5-7-1991 (GG 600/Β/1-8- 1991)	Archaeological sites	1294,54	Western Greece	Aitolokarnania	Iera Poli Mesologgiou	Ieras Polis Mesologgiou	4,504
119	CH-AIT-009	Zoodohos Pigi Church	Ephorate of Antiquities of Aetolia-Acarnania and Lefkada	ND		Temples - Religious Sites	588,43	Western Greece	Aitolokarnania	Agrinio	Makryneias	21,967
120	CH-AIT-014	Archaeological site of Gavallos (ancient Aetolian city of Trichonio)	Ephorate of Antiquities of Aetolia-Acarnania and Lefkada	D	MD ΥΠΠΟ/ΑΡΧ/Α1/Φ43/7191/345/ 15-2-1996 (GG 213/Β/2-4- 1996) & ΥΠΠΟ/ΑΡΧ/Α1/Φ43/7191/345/ 15-2-1996 (GG 460/Β/17-6- 1996)	Archaeological sites	331,38	Western Greece	Aitolokarnania	Agrinio	Makryneias	28,123
121	CH-AIT-008	Cemetery of Agios Ioannis	Ephorate of Antiquities of Aetolia-Acarnania and Lefkada	ND		Temples - Religious Sites	987,30	Western Greece	Aitolokarnania	Agrinio	Arakynthou	33,717
122	CH-AIT-001	Roman Bridges of "Alampeï"	Ephorate of Antiquities of Aetolia-Acarnania and Lefkada	D	MD 1466/12776/6-8-1968 (GG 418/Β/29-8-1968)	Historically Preserved Monuments	481,79	Western Greece	Aitolokarnania	Agrinio	Thestieon	38,199

Sq	CODE	NAME	SOURCE	STATUS (D:Declared/ ND:Not Declared)	DECLARATION	TYPE OF SITE	DISTANCE TO THE PROJECT (m)	REGION	REGIONAL UNIT	MUNICIPALITY	MUNICIPAL UNIT	KILOMETER POSITION
123	CH-AIT-002	Byzantine Temple of Agia Triada of Mavrika, Agrinio	Ephorate of Antiquities of Aetolia-Acarnania and Lefkada	D	GG 84/B/5-2-1969	Historically Preserved Monuments	328,98	Western Greece	Aitolokarnania	Agrinio	Agriniou	42,798
124	CH-AIT-010	Agios Nikolaos Stratou	Ephorate of Antiquities of Aetolia-Acarnania and Lefkada	ND		Historically Preserved Monuments	1000,00	Western Greece	Aitolokarnania	Agrinio	Stratou	59,886
125	CH-AIT-012	Agios Athanasios Church	Ephorate of Antiquities of Aetolia-Acarnania and Lefkada	ND		Temples - Religious Sites	1000,00	Western Greece	Aitolokarnania	Agrinio	Stratou	59,886
126	CH-AIT-015	Archaeological site in the area of Stratos (ancient city of Stratos)	Ephorate of Antiquities of Aetolia-Acarnania and Lefkada	D	MD ΥΠΠΟ/ΑΡΧ/Α1/Φ43/57670/32 38/16-1-1997 (GG 205/B/18-3- 1997)	Archaeological sites	197,24	Western Greece	Aitolokarnania	Agrinio	Stratou	59,886
127	CH-AIT-007	"Dovraina" Lepenou (abyss)	Ephorate of Palaeoanthropology and Speleology	ND		Historically Preserved Monuments	810,44	Western Greece	Aitolokarnania	Agrinio	Stratou	63,290
128	CH-AIT-016	Prehistoric settlement at "Lagkada" and "Alonaki" in Lepenos	Ephorate of Antiquities of Aetolia-Acarnania and Lefkada	D	MD ΥΠΠΟ/ΑΡΧ/Α1/Φ43/67453/40 26/17-12-2001 (GG 300/B/14- 3-2002)	Archaeological sites	1142,56	Western Greece	Aitolokarnania	Agrinio	Stratou	67,020
129	CH-AIT-004	"Shepherd of Theodore" Lepenos (abyss)	Ephorate of Palaeoanthropology and Speleology	ND		Historically Preserved Monuments	604,28	Western Greece	Aitolokarnania	Agrinio	Stratou	67,141
130	CH-AIT-005	"Pyramid" of Lepenos (abyss)	Ephorate of Palaeoanthropology and Speleology	ND		Historically Preserved Monuments	179,93	Western Greece	Aitolokarnania	Agrinio	Stratou	70,008
131	CH-AIT-006	"Voidospilies" Lepenou	Ephorate of Palaeoanthropology and Speleology	ND		Historically Preserved Monuments	366,16	Western Greece	Aitolokarnania	Agrinio	Stratou	72,588
132	CH-AIT-011	Church of the Assumption in Varetada	Ephorate of Antiquities of Aetolia-Acarnania and Lefkada	ND		Temples - Religious Sites	715,16	Western Greece	Aitolokarnania	Amfilochia	Amfilochias	86,879
133	CH-ART-003	Antiquities of 'Sykoura	Ephorate of Antiquities of Arta	ND		Historically Preserved Monuments	93,01	Epirus	Arta	Nikolaos Skoufa	Kompotiou	127,141

Sq	CODE	NAME	SOURCE	STATUS (D:Declared/ ND:Not Declared)	DECLARATION	TYPE OF SITE	DISTANCE TO THE PROJECT (m)	REGION	REGIONAL UNIT	MUNICIPALITY	MUNICIPAL UNIT	KILOMETER POSITION
134	CH-ART-001	Unnamed Cave	Ephorate of Palaeoanthropology and Speleology	ND		Historically Preserved Monuments	846,60	Epirus	Arta	Nikolaos Skoufa	Arachthou	132,332
135	CH-ART-002	Feidokastro in Regional unit of Arta	Ephorate of Antiquities of Arta	D	MD 15794/19-12-1961 (GG 35/B/2-2-1962)	Archaeological sites	214,92	Epirus	Arta	Nikolaos Skoufa	Arachthou	139,353
136	CH-PRE-006	Roman Aqueduct of Nikopolis	Ephorate of Antiquities of Preveza	D	Υ.Α. Κήρυξης 15794/19.12.61 (GG 35/B/02.02.62)	Historically Preserved Monuments	32,76	Epirus	Preveza	Preveza	Lourou	162,103
137	CH-PRE-011	Roman Olive Press, Strongyli - Arapospita, Arta	Ephorate of Antiquities of Arta	D	MD 15794/19-12-1961 (GG 35/B/2-2-1962)	Historically Preserved Monuments	26,00	Epirus	Preveza	Arta	Lourou	165,859
138	CH-PRE-005	Roman farmhouse, "Lamari", Preveza	Ephorate of Antiquities of Preveza	D		Historically Preserved Monuments	473,43	Epirus	Preveza	Preveza	Lourou	168,854
139	CH-PRE-007	Roman antiquities	Ephorate of Antiquities of Preveza	ND		Historically Preserved Monuments	275,62	Epirus	Preveza	Preveza	Lourou	169,127
140	CH-PRE-010	Archaeological Sites Area	General Directorate for Regional Agricultural Economy and Veterinary, Directorate for Regional Agricultural Economy of RU of Preveza	D	GG 185/ΑΑΠΘ/2012	Archaeological sites	596,83	Epirus	Preveza	Preveza	Lourou	170,106
141	CH-PRE-009	Archaeological Sites Area	General Directorate for Regional Agricultural Economy and Veterinary, Directorate for Regional Agricultural Economy of RU of Preveza	D	GG 185/ΑΑΠΘ/2012	Archaeological sites	333,91	Epirus	Preveza	Preveza	Lourou	171,318
142	CH-PRE-004	Roman Aqueduct of Nikopolis	Ephorate of Antiquities of Preveza	D		Historically Preserved Monuments	361,02	Epirus	Preveza	Preveza	Zaloggou	171,996

Sq	CODE	NAME	SOURCE	STATUS (D:Declared/ ND:Not Declared)	DECLARATION	TYPE OF SITE	DISTANCE TO THE PROJECT (m)	REGION	REGIONAL UNIT	MUNICIPALITY	MUNICIPAL UNIT	KILOMETER POSITION
143	CH-PRE-003	Holy Monastery Lekatsa	Ephorate of Antiquities of Preveza	D	MD ΥΠΠΟ/ΑΡΧ/Β1/Φ33/39294/12 47/30-6-1997 (GG 740/Β/25-8-1997)	Temples - Religious Sites	294,82	Epirus	Preveza	Preveza	Zaloggou	181,475
144	CH-PRE-001	Antiquities of Hellenistic times	Ephorate of Antiquities of Preveza	ND		Historically Preserved Monuments	969,80	Epirus	Preveza	Parga	Fanariou	193,235
145	CH-PRE-002	Archaeological site at Tsoumpari hill, Preveza	Ephorate of Antiquities of Preveza	D	MD 15794/19-12-1961 (GG 35/Β/2-2-1962)	Historically Preserved Monuments	998,54	Epirus	Preveza	Parga	Fanariou	200,044
146	CH-PRE-012	Acheron River	Ephorate of Antiquities of Preveza	D	MD ΥΠΠΕ/ΑΡΧ/ΑΙΦ31 /37633/ 74/22.12.1976 (GG 7(Β/13.01.1977)	Historically Preserved Monuments	0,00	Epirus	Preveza	Parga	Fanariou	202,111
147	CH-PRE-008	Acropolis of Kastriza	Ephorate of Antiquities of Preveza	D	Υ.Α. Κήρυξης 15794/19.12.61 (GG 35/Β/02.02.62)]	Archaeological sites	610,34	Epirus	Preveza	Parga	Fanariou	202,792
148	CH-THE-002	Located antiquities	Ephorate of Antiquities of Preveza	ND		Historically Preserved Monuments	143,07	Epirus	Thesprotia	Igoumenitsa	Margaritiou	203,515
149	CH-THE-008	Agia Varvara Church	Ephorate of Antiquities of Thesprotia	ND		Temples - Religious Sites	457,11	Epirus	Thesprotia	Igoumenitsa	Margaritiou	206,749
150	CH-THE-014	Reddish deposits	Ephorate of Antiquities of Thesprotia	ND		Historically Preserved Monuments	938,44	Epirus	Thesprotia	Igoumenitsa	Margaritiou	208,734
151	CH-THE-009	Paliokastro Morfis	Ephorate of Antiquities of Thesprotia	D	MD 15794/19.12.1961 (GG 358/02.02.1962)	Historically Preserved Monuments	406,13	Epirus	Thesprotia	Igoumenitsa	Margaritiou	210,902
152	CH-THE-015	Church of Agios Ioannis	Ephorate of Antiquities of Thesprotia	ND		Temples - Religious Sites	238,42	Epirus	Thesprotia	Igoumenitsa	Margaritiou	213,432
153	CH-THE-017	Church of the Assumption	Ephorate of Antiquities of Thesprotia	ND		Temples - Religious Sites	313,14	Epirus	Thesprotia	Igoumenitsa	Margaritiou	215,987
154	CH-THE-016	Church of Agios Vasileios	Ephorate of Antiquities of Thesprotia	ND		Temples - Religious Sites	707,35	Epirus	Thesprotia	Igoumenitsa	Margaritiou	216,177

Sq	CODE	NAME	SOURCE	STATUS (D:Declared/ ND:Not Declared)	DECLARATION	TYPE OF SITE	DISTANCE TO THE PROJECT (m)	REGION	REGIONAL UNIT	MUNICIPALITY	MUNICIPAL UNIT	KILOMETER POSITION
155	CH-THE-019	Margariti Governorate Building	Ephorate of Antiquities of Thesprotia	D	ΥΑ ΥΠΠΟ/ΔΙΛΑΠ/Γ/1894/27518/1 1-7-1986, GG 614/B/23-9- 1986	Historically Preserved Monuments	841,46	Epirus	Thesprotia	Igoumenitsa	Margaritiou	216,177
156	CH-THE-021	Building owned by Andreas Spyrou	Ephorate of Antiquities of Thesprotia	D	ΥΑ ΥΠΠΟ/ΔΝΣΑΚ/92643/2599/7- 11-2006, GG 138/ΑΑΠ/24-11- 2006	Historically Preserved Monuments	761,67	Epirus	Thesprotia	Igoumenitsa	Margaritiou	216,177
157	CH-THE-026	Minares of Margariti	Ephorate of Antiquities of Thesprotia	D		Historically Preserved Monuments	781,05	Epirus	Thesprotia	Igoumenitsa	Margaritiou	216,177
158	CH-THE-013	Margariti Settlement	Ephorate of Antiquities of Thesprotia	ND		Historically Preserved Monuments	904,15	Epirus	Thesprotia	Igoumenitsa	Margaritiou	216,184
159	CH-THE-025	Margariti Castle & Mosque	Ephorate of Antiquities of Thesprotia	D		Historically Preserved Monuments	430,07	Epirus	Thesprotia	Igoumenitsa	Margaritiou	216,204
160	CH-THE-020	"House of Doctor Konstantinos Gousis"	Ephorate of Antiquities of Thesprotia	D	ΥΑ ΥΠΠΟ/ΔΝΣΑΚ/Γ/49523/1267/4 -7-2005, GG 970/B/12-7-2005	Historically Preserved Monuments	959,91	Epirus	Thesprotia	Igoumenitsa	Margaritiou	216,242
161	CH-THE-012	Hydro-powered Complex	Ephorate of Antiquities of Thesprotia	D	ΥΑ ΥΠΑΙΘΠΑ/ΓΔΑΜΤΕ/ΔΝΣΑΚ/845 70/5570/1108/14-9-2012, GG 308/ΑΑΠ/5-10-2012	Historically Preserved Monuments	205,57	Epirus	Thesprotia	Igoumenitsa	Margaritiou	216,352
162	CH-THE-018	Building of late classical-Hellenistic times	Ephorate of Antiquities of Thesprotia	ND		Historically Preserved Monuments	658,66	Epirus	Thesprotia	Igoumenitsa	Margaritiou	216,448
163	CH-THE-022	Remains of the Hydrokine Complex buildings	Ephorate of Antiquities of Thesprotia	D	ΥΑ ΥΠΑΙΘΠΑ/ΓΔΑΜΤΕ/ΔΝΣΑΚ/845 70/5570/1108/14-9-2012, GG 308/ΑΑΠ/5-10-2012	Historically Preserved Monuments	233,17	Epirus	Thesprotia	Igoumenitsa	Margaritiou	216,522
164	CH-THE-010	Mosque	Ephorate of Antiquities of Thesprotia	ND		Historically Preserved Monuments	870,32	Epirus	Thesprotia	Igoumenitsa	Margaritiou	218,189
165	CH-THE-011	Palaiokastro Margaritiou	Ephorate of Antiquities of Thesprotia	D	MD 15794/19.12.1961 (GG 358/02.02.1962)	Historically Preserved Monuments	345,01	Epirus	Thesprotia	Igoumenitsa	Margaritiou	220,571

Sq	CODE	NAME	SOURCE	STATUS (D:Declared/ ND:Not Declared)	DECLARATION	TYPE OF SITE	DISTANCE TO THE PROJECT (m)	REGION	REGIONAL UNIT	MUNICIPALITY	MUNICIPAL UNIT	KILOMETER POSITION
166	CH-THE-007	Klivanoi	Ephorate of Antiquities of Thesprotia	ND		Historically Preserved Monuments	659,61	Epirus	Thesprotia	Igoumenitsa	Margaritiou	225,411
167	CH-THE-003	Agios Nikolaos Church	Ephorate of Antiquities of Thesprotia	ND		Temples - Religious Sites	345,26	Epirus	Thesprotia	Igoumenitsa	Margaritiou	226,078
168	CH-THE-004	Old Settlement of Karteri	Ephorate of Antiquities of Thesprotia	ND		Archaeological sites	361,35	Epirus	Thesprotia	Igoumenitsa	Margaritiou	226,303
169	CH-THE-006	Complex of Ottoman Houses "Dendra"	Ephorate of Antiquities of Thesprotia	ND		Historically Preserved Monuments	222,93	Epirus	Thesprotia	Igoumenitsa	Margaritiou	226,931
170	CH-THE-005	Complex of Ottoman Houses 'Askari'	Ephorate of Antiquities of Thesprotia	ND		Historically Preserved Monuments	329,32	Epirus	Thesprotia	Igoumenitsa	Margaritiou	227,077
171	CH-THE-024	Clusters of ottoman houses	Ephorate of Antiquities of Thesprotia	ND		Historically Preserved Monuments	539,33	Epirus	Thesprotia	Igoumenitsa	Margaritiou	227,077
172	CH-THE-023	Agios Athanasios Church	Ephorate of Antiquities of Thesprotia	ND		Temples - Religious Sites	639,54	Epirus	Thesprotia	Igoumenitsa	Margaritiou	227,356
173	CH-THE-001	Ancient cemetery and ruins of a Byzantine church	Ephorate of Antiquities of Thesprotia	ND		Historically Preserved Monuments	595,61	Epirus	Thesprotia	Igoumenitsa	Margaritiou	227,943

Prepared by: ASPROFOS, 2022.