




PROJECT:

EastMed Pipeline Project



Document Title:	EastMed Greek Section – Environmental and Social Impact Assessment
Document Subtitle	Annex 9E6- Appropriate Assessment of the Natura 2000 site SPA GR2310013
Project Document No:	PERM-GREE-ESIA-A09_0014_0_Annex9E6

	EASTMED PIPELINE PROJECT		 
	EastMed Greek Section – Environmental and Social Impact Assessment		DOC No: PERM-GREE-ESIA-A09_0014_0_Annex9E6
			REV. : 00
			PAGE : 2 OF 108

Document details	
Document title	EastMed Greek Section – Environmental and Social Impact Assessment
Document subtitle	Annex 9E6 - Appropriate Assessment of the Natura 2000 site SPA GR2310013
Company	IGI Poseidon
Author	NCC
Project	EastMed Pipeline Project
Project Document No.	PERM-GREE-ESIA-A09_0014_0_Annex9E6
Date	03/06/2022
Version	00

Document history					
Revision	Author	Reviewed by	Approved by	Date	Status
00	NCC	ASPROFOS	IGI POSEIDON	03/06/2022	For submission to Authorities










	<p style="text-align: center;">EASTMED PIPELINE PROJECT</p> <p style="text-align: center;">EastMed Greek Section – Environmental and Social Impact Assessment</p>	<div style="display: flex; justify-content: space-around; align-items: center;">   </div> <div style="border: 1px solid black; padding: 2px;"> DOC No: PERM-GREE-ESIA- A09_0014_0 Annex 9E6 </div> <div style="display: flex; justify-content: space-between; border-top: 1px solid black; border-bottom: 1px solid black;"> <div>REV. :</div> <div>00</div> </div> <div style="display: flex; justify-content: space-between; border-bottom: 1px solid black;"> <div>PAGE :</div> <div>3 OF 108</div> </div>
-----------------------------------------------------------------------------------	------------------------------------------------------------------------------------------------------------------------------------------------------------------------------	-----------------------------------------------------------------------------------------------------------------------------------------------------------------------------------------------------------------------------------------------------------------------------------------------------------------------------------------------------------------------------------------------------------------------------------------------------------------------------------------------------------------------------------------------------------------------------------------------------------------------------------------------------------------------------------------

Table of Contents

1	INTRODUCTION	9
1.1	Legal framework for the conduction of Appropriate Assessment for the the SPA “Limni Lysimacheia”, GR2310013.....	9
1.2	Assumptions, limitations and exclusions	10
1.3	Analysis of Institutional / Legal Framework.....	11
1.3.1	Plans and projects within Natura 2000 sites.....	11
1.3.2	Natura 2000 network in Greece	12
1.3.3	Environmental authorization of activities and projects	12
1.3.4	Classification of the project based on National legislation	13
2	STUDY AREA – FIELD SURVEY AREA	15
3	CURRENT STATUS OF NATURAL ENVIRONMENT	19
3.1	Description, Recording and Analysis of the Study Area Natural Environment	19
3.1.1	Short description of the Study Area	20
3.1.2	Detailed description of the Study Area	21
3.2	Other projects – potential cumulative impacts.....	23
3.3	Description, Recording and Analysis of elements of Natural Environment in the Field Survey Area	25
3.3.1	Field survey methodology.....	25
3.3.2	Detailed description of the Field Survey Area.....	27
3.3.3	Key findings.....	29
3.4	Status of natural environment	32
3.4.1	Conservation objectives of bird species.....	32
3.4.2	Conservation status of bird species.....	32
3.4.3	Threats/Pressures.....	33
3.4.4	Ecological functions.....	33
3.4.5	Site development trends.....	33

	<p style="text-align: center;">EASTMED PIPELINE PROJECT</p> <p style="text-align: center;">EastMed Greek Section – Environmental and Social Impact Assessment</p>	<div style="display: flex; justify-content: space-around; align-items: center;">   </div> <div style="border: 1px solid black; padding: 2px;"> DOC No: PERM-GREE-ESIA- A09_0014_0 Annex 9E6 </div> <div style="display: flex; justify-content: space-between; border-top: 1px solid black; border-bottom: 1px solid black; padding: 2px;"> <div>REV. :</div> <div>00</div> </div> <div style="display: flex; justify-content: space-between; border-bottom: 1px solid black; padding: 2px;"> <div>PAGE :</div> <div>4 OF 108</div> </div>
-----------------------------------------------------------------------------------	------------------------------------------------------------------------------------------------------------------------------------------------------------------------------	---------------------------------------------------------------------------------------------------------------------------------------------------------------------------------------------------------------------------------------------------------------------------------------------------------------------------------------------------------------------------------------------------------------------------------------------------------------------------------------------------------------------------------------------------------------------------------------------------------------------------------------------------------------------------------------------------------------------

4	PROJECT OVERVIEW	34
4.1	Introduction.....	34
4.2	Pipeline Construction and Pre-commissioning.....	38
4.2.1	Construction Overview.....	38
4.2.2	Onshore Construction Methods	39
4.2.3	Watercourse Crossings.....	44
4.2.4	Pressure Testing during Construction (Hydrotesting)	48
4.3	Operation maintenance.....	54
4.3.1	Maintenance	55
4.4	Decommissioning of the Project	56
4.5	Description of the project interferences with the Natura 2000 site.....	57
5	APPROPRIATE ASSESSMENT	59
5.1	Appropriate Assessment Methodology	59
5.2	Assessment of Impacts	63
5.2.1	Species screening	64
5.2.2	Pipeline Construction and Pre-commissioning	66
5.2.3	Operation and Maintenance.....	69
5.2.4	Cumulative impacts	72
5.2.5	Alternative scenarios.....	72
5.3	Conclusions of Impact Assessment on conservation objectives and ecological integrity of the Natura 2000 site	73
6	MITIGATION MEASURES OF POTENTIAL IMPACTS	74
7	COMPENSATORY MEASURES	77
8	MONITORING PROGRAM	78
8.1	General Monitoring Criteria	78
8.2	Monitoring Program for the Study Area	79
9	CONCLUSIONS.....	83
10	STUDY TEAM.....	85
11	REFERENCES	86

	<p style="text-align: center;">EASTMED PIPELINE PROJECT</p> <p style="text-align: center;">EastMed Greek Section – Environmental and Social Impact Assessment</p>	<div style="display: flex; justify-content: space-between; align-items: center;">   </div> <div style="border: 1px solid black; padding: 2px;"> <p>DOC No: PERM-GREE-ESIA-A09_0014_0 Annex 9E6</p> <p>REV. : 00</p> <p>PAGE : 5 OF 108</p> </div>
-----------------------------------------------------------------------------------	------------------------------------------------------------------------------------------------------------------------------------------------------------------------------	------------------------------------------------------------------------------------------------------------------------------------------------------------------------------------------------------------------------------------------------------------------------------------------------------------------------------------------------------------------------------------------------------------------------

ANNEX A	SDF DATA	88
ANNEX B	THREAT STATUS.....	93
ANNEX C	ECOLOGICAL REQUIREMENTS	98
ANNEX D	PHOTOGRAPHIC DOCUMENTATION	103
ANNEX E	MAPS.....	107

List of Figures

Figure 2-1	Study Area (red hatch) and Field Survey Area (orange). Pipeline routing in red	16
Figure 2-2	Protected areas of the broader area, crossed by the pipeline. Pipeline routing in red	17
Figure 2-3	Field Survey Area (in yellow the FSA part within the SPA). Pipeline routing in red	18
Figure 3-1	Ecological spatial units coverage at the Study Area	22
Figure 3-2	Main other project at the Study Area	24
Figure 3-3	Ecological spatial units at the Field Survey Area.....	28
Figure 3-4	Field Survey locations for the survey of habitats, avifauna of Annex I (Directive 2009/147/EC), carried out within the FSA	31
Figure 4-1	EastMed Onshore and Offshore sections - overview	35
Figure 4-2	Typical Pipeline Construction Sequence	38
Figure 4-3	Regular Working Strip in Open Country for Pipeline ND 48" and 46"	39
Figure 4-4	Regular Working Strip in Open Country for Pipeline ND 16"	40
Figure 4-5	Reduced Working Strip (with Topsoil Stripping) for Pipeline ND 48" and 46"	40
Figure 4-6	Reduced Working Strip (with Topsoil Stripping) for Pipeline ND 16"	41
Figure 4-7	Reduced Working Strip (without Topsoil Stripping) for Pipeline ND 48" and 46"	41
Figure 4-8	Typical Open-Cut River Crossing.....	45
Figure 4-9	Typical HDD River Crossing	46

List of Tables

Table 1-1	Classification of EastMed according to MD 170225/2014.....	13
Table 3-1	Ecological spatial units found in the Study Area.....	21
Table 3-2	Timetable of the Field work days.....	25
Table 3-3	Area (in ha) and Percentage (%) of the ecological spatial units per Areas of Interest.	27
Table 3-4	Species distribution according to Kontos et al. (2015), within 500 m buffer zone.....	29
Table 3-5	Species of interest observed during field work	30
Table 4.1	Summary of Working Strip width	42










	<p style="text-align: center;">EASTMED PIPELINE PROJECT</p> <p style="text-align: center;">EastMed Greek Section – Environmental and Social Impact Assessment</p>	<div style="display: flex; justify-content: space-between; align-items: center;">   </div> <div style="border: 1px solid black; padding: 2px;"> <p>DOC No: PERM-GREE-ESIA-A09_0014_0 Annex 9E6</p> <p>REV. : 00</p> <p>PAGE : 6 OF 108</p> </div>
-----------------------------------------------------------------------------------	------------------------------------------------------------------------------------------------------------------------------------------------------------------------------	-------------------------------------------------------------------------------------------------------------------------------------------------------------------------------------------------------------------------------------------------------------------------------------------------------------------------------------------------------------------------------------------------------------------------

Table 4-2	Indicative locations where explosives might be used during construction within protected areas	43
Table 4-3	River Crossing Points with Trenchless Methods	47
Table 4-4	Water Requirements for Hydrotest Sections	52
Table 4-5	Pipeline Working Strips	58
Table 5-1	Assessment of impact Intensity towards the recipient of Habitats/Species of interest	60
Table 5-2	Assessment of impact Intensity towards value and sensitivity of resource/recipient, frequency of occurrence and reversibility.	61
Table 5-3	Assessment of the impact's magnitude towards the value of the resource and the intensity of the impact	62
Table 5-4	Assessment of the overall significance of the impact, with the frequency taken into account	62
Table 5-5	Assessment of the residual impact, with the reversibility of the impact taken into account	62
Table 5-6	Impact significance definitions	62
Table 5-7	Species of interest expected or observed within the FSA	64
Table 5-8	General impact characteristics for avifauna species habitat loss	67
Table 5-9	General impact characteristics for loss of individuals of avifauna	67
Table 5-10	General impact characteristics for disturbance of avifauna	68
Table 5-11	Assessment of impacts	71
Table 6-1	Impact, mitigation measures proposed and significance of residual impact	74
Table ANNEX-1	Species referred to in Article 4 of Directive 2009/147/EC and listed in Annex II of Directive 92/43/EEC and site evaluation for them	89
Table ANNEX-2	Threat and Protection status of Species referred to in Article 4 of Directive 2009/147/EC and listed in Annex II of Directive 92/43/EEC	94
Table ANNEX-3	Ecological requirements, threats and state in Greece and the Study Area of Species assessed by the AA (1: Dimalexis et al., 2009, 2: species population according to BirdLife International (2015), 3: SDF)	99




 IGI Poseidon	EASTMED PIPELINE PROJECT		 ERM		 Asprofos engineering	
	EastMed Greek Section – Environmental and Social Impact Assessment		DOC No: PERM-GREE-ESIA- A09_0014_0 Annex 9E6			
			REV. :		00	
			PAGE :		7 OF 108	

Abbreviations

Abbreviation	Description
AA	Appropriate Assessment
C/S	Compressor Station
C-M/S	Compressor and fiscal Metering Station
Contractor	The contractor to which the construction shall be awarded. Currently, it is not defined the manner of awarding or the number of engaged contractors.
EC	European Commission
ECP	EastMed Compression Platform
EIA	Environmental Impact Assessment
EKPAA	National Center for Environment and Sustainable Development
ESIA	Environmental and Social Impact Assessment
ETA	Environmental Terms Approval
EU	European Union
FSA	Field Survey Area
ha	Hectares
HDD	Horizontal Directional Drilling
Investigated project	The EastMed consisting of an Onshore and an Offshore section and associated onshore facilities
IP	Interconnection Point
ITA	Inline Tee Assembly
IUCN	International Union for Conservation of Nature
JMD	Joint Ministerial Decision
kHz	kilohertz
km	Kilometers
LFi	Landfall

	EASTMED PIPELINE PROJECT		 
	EastMed Greek Section – Environmental and Social Impact Assessment		DOC No: PERM-GREE-ESIA-A09_0014_0 Annex 9E6
			REV. : 00
			PAGE : 8 OF 108

Abbreviation	Description
m	meters
MD	Ministerial Decision
MEE	Ministry of Environment & Energy
NCC	Nature Conservation Consultants Ltd.
O&M	Dispatching and Operation & Maintenance Building
OFYPEKA	Organization of Natural Environment and Climate Change
Onshore Stations	<ul style="list-style-type: none"> Compressor and Metering Stations at Crete, Compressor Station at Achaia, Metering/ Pressure Regulating and Heating Station at Megalopoli.
PGM	Permanent Ground Markers
PIER	Preliminary Environmental Identification Requirements
PPS	Pipeline Protection Strip and Safety Zone (PPS)
Project	Construction and Operation of the EastMed Project
Project Owner	IGI Poseidon: a Company equally owned (50-50%) by DEPA International Projects and Edison, incorporated under Greek law
RCM	Reliability Centered Maintenance
SAC	Special Area of Conservation
SDF	Standard Data Form
SPA	Special Protection Area
SPT	System Pressure Test
SSCO	Site Specific Conservation Objectives
WS	Working Strip

 IGI Poseidon	EASTMED PIPELINE PROJECT		 	
	EastMed Greek Section – Environmental and Social Impact Assessment		DOC No: PERM-GREE-ESIA- A09_0014_0 Annex9E6	
			REV. :	00
			PAGE :	9 OF 108

1 INTRODUCTION

1.1 Legal framework for the conduction of Appropriate Assessment for the the SPA “Limni Lysimacheia”, GR2310013

According to Greek national legislation Law 4014/2011 an Environmental Social Impact Assessment (ESIA) is required for technical projects belonging to category A1. In case they interfere with Natura 2000 sites a specialized Appropriate Assessment (AA) has to be conducted concerning the entire Natura 2000 site, which becomes an integral part of the projects’ ESIA.

The EastMed Pipeline Project has offshore and onshore sections and is directly connecting East Mediterranean resources to mainland Greece via Cyprus and Crete. The Project is being developed by IGI Poseidon (Project Owner), a company based in Athens and equally owned (50-50%) by the Greek company DEPA International Projects S.A. and the Italian company Edison S.p.A.

The ESIA has been prepared on behalf of the Project Owner by the company ERM Italia SpA and the engineering company ASPROFOS Engineering S.A. (member of the HELPE Group of Companies) and in collaboration with renowned, experienced and specialised consultants, in accordance with applicable environmental legislation. The AAs of the Project have been carried out by Nature Conservation Consultants Ltd (NCC), subcontractor of ASPROFOS Engineering S.A.




The present AA concerns the **Special Protection Area “Limni Lysimacheia”, GR2310013**, focusing mainly on the part that is adjacent to the Onshore section of the pipeline (Figure 2-1).

In the framework of the present AA, NCC established an official communication with the Management Body of Messolonghi Lagoon - Akarnanika Mountain, the responsible Body for the management and protection of the site and requested the most up to date information on avifauna monitoring in the site available from its’ biodiversity data-bank. This data and relative reports have been provided to NCC prior to development of the present AA, and were used for the redaction of the AA, along with all data collected by NCC from field surveys at the site.

Category of Appropriate Assessment Study for site, based on the Annexes of Ministerial Decision 170225/2014

The Greek MD 170225/2014 sets two possible categories of AA described in Annexes 3.2.1. and Annex 3.2.2. In particular:

- An AA falls under the requirements of Annex 3.2.1, when existing biodiversity data for the Natura 2000 site, where the project or portion of the project is proposed to be implemented, are not

	<p style="text-align: center;">EASTMED PIPELINE PROJECT</p> <p style="text-align: center;">EastMed Greek Section – Environmental and Social Impact Assessment</p>	<div style="display: flex; justify-content: space-between; align-items: center;">   </div> <div style="border: 1px solid black; padding: 2px;"> <p>DOC No: PERM-GREE-ESIA-A09_0014_0 Annex 9E6</p> <p>REV. : 00</p> <p>PAGE : 10 OF 108</p> </div>
-----------------------------------------------------------------------------------	--------------------------------------------------------------------------------------------------------------------------------------------------------------------------	--------------------------------------------------------------------------------------------------------------------------------------------------------------------------------------------------------------------------------------------------------------------------------------------------------------------------------------------------------------------------------------------------------------------------

recent and/or sufficient, and a detailed biodiversity field survey lasting at least 20 days (for projects of category A1) is required for the collection of biodiversity information.

- An AA falls under the requirements of Annex 3.2.2, when existing biodiversity data for the Natura 2000 site, where the project or portion of the project is proposed to be implemented, are recent, reliable and sufficient and are available from official/public sources, such as the Natura 2000 sites national biodiversity monitoring network and no field survey is required.

The present AA for the Special Protection Area “Limni Lysimacheia”, GR2310013, **falls under the category set in Annex 3.2.1**, since existing data for the sites are not sufficiently detailed to fulfil the requirements of Annex 3.2.2. Thus, a field survey of at least 20 days has to be performed addressing the requirements of Greek legislation, to gather sufficient biodiversity information for the present AA.

The field survey was carried out for an overall period 20 days between April 2021 and December 2021, and included the following activities:




- Collection of field data on avifauna of interest present in the section of the Natura 2000 site close to the pipeline routing by ornithologists;
- Collection of field data on habitats, with a focus on habitats that are suitable for the identified avifauna species by habitat expert at the same section;

Field survey results are presented alongside desktop data and clear reference to the data source is made throughout the AA.

1.2 Assumptions, limitations and exclusions

For the preparation of the AA a number of assumptions have been made:

- The assessment was based on Project design data available to date. Reliable assumptions on the following key elements have been made, on the base of existing bibliography on pipeline construction: (a) total duration, (b) specifications concerning the project within the Study Area, (c) details of the HDD method concerning the water abstraction/disposal and drilling depth for avoiding alluvial vegetation.
- The AA is in alignment with the ESIA.
- The present AA focused solely on normal operative conditions of the the project. Consequently, emergency and non-routine events (e.g. accidental leakage of water/bentonite mixture, during application of the HDD method into the water body), that could potentially affect biodiversity, were not taken into consideration in this AA and will be assessed in the ESIA.

	EASTMED PIPELINE PROJECT		 
	EastMed Greek Section – Environmental and Social Impact Assessment		DOC No: PERM-GREE-ESIA-A09_0014_0 Annex9E6
			REV. : 00
			PAGE : 11 OF 108

- The decommissioning phase of the project was not taken into account in the present AA, since it is expected to take place in 3-5 decades from today, when all biodiversity parameters will have to be re-evaluated. Therefore, a new AA will be required for the decommissioning phase after the project end of life.

1.3 Analysis of Institutional / Legal Framework

1.3.1 Plans and projects within Natura 2000 sites




The Natura 2000 network is an EU network of protected areas, whose main objective is the protection of vulnerable and endangered species of animals, plants and habitat types in the EU, and it constitutes the widest biodiversity conservation network worldwide. Based on the Birds and Habitats Directives (2009/147/EC and 92/43/EEC, respectively), every member of the Union declares Special Protection Areas (SPA) and Special Areas of Conservation (SAC), in order to protect the endangered biodiversity of Europe.

The connection between human activities and the protection framework of Natura 2000 sites is clarified in Article 6 of the Habitats Directive. More specifically, for every project or plan that is expected to significantly affect an area, it is noted that:

“Any plan or project not directly connected with or necessary to the management of the site but likely to have a significant effect thereon, either individually or in combination with other plans or projects, shall be subject to appropriate assessment of its implications for the site in view of the site's conservation objectives. In the light of the conclusions of the assessment of the implications for the site and subject to the provisions of paragraph 4, the competent national authorities shall agree to the plan or project only after having ascertained that it will not adversely affect the integrity of the site concerned and, if appropriate, after having obtained the opinion of the general public”.

“If, in spite of a negative assessment of the implications for the site and in the absence of alternative solutions, a plan or project must nevertheless be carried out for imperative reasons of overriding public interest, including those of a social or economic nature, the Member State shall take all compensatory measures necessary to ensure that the overall coherence of Natura 2000 is protected. It shall inform the Commission of the compensatory measures adopted”.

The two Directives have been transposed into the Greek legislation with the following decrees: JMD 37338/1807/2010, JMD 8353/276/2012, JMD 33318/3028/1998, MD 14849/853/2008.

	EASTMED PIPELINE PROJECT		 
	EastMed Greek Section – Environmental and Social Impact Assessment		DOC No: PERM-GREE-ESIA-A09_0014_0 Annex 9E6
			REV. : 00
		PAGE :	12 OF 108

Concerning Article 6 of Directive 92/43/EEC, the L. 4014/2011 and the MD 170225/2014 are defining in detail the implementation of respective provisions. The national legislation includes also the Law 3937/11 “Conservation of biodiversity and other provisions”.

Based on the above legal framework, the following are noted:

- The consequences of every project must be examined separately and in accordance with other existing projects or plans in the site,
- The criteria must be based on preserving the integrity of the site, along with keeping in mind the conservation objectives,
- In the case the construction of the project is necessary for overriding public interest, all necessary compensatory measures will be taken.

1.3.2 Natura 2000 network in Greece




The national Natura 2000 network has been updated and extended with the JMD 50743/2017, while the Management Bodies for all the Natura 2000 sites are set by the Laws 4519/2018 and 4685/2020. According to Law 4685/2020 the Organization of Natural Environment and Climate Change (OFYPEKA) was established and operates as the successor of the National Center for Environment and Sustainable Development (EKPAΑ). Among other things, the purpose of OFYPEKA is the implementation of the policy set by the Ministry of Environment and Energy for the management of Natura 2000 protected areas in Greece.

1.3.3 Environmental authorization of activities and projects

According to Law 4014/2011, the environmental authorisation procedure of project and activities that may affect Natura 2000 sites, the preparation of an Appropriate Assessment is foreseen, constituting an integral part of the Environmental and Social Impact Assessment.

According to the Greek MD 1958/2012 and its subsequent amendments (Greek Decrees MD 20741/2012, MD 65150/1780, MD 173829/2014 and MD 37674/2016) the Projects are classified in two categories: Category A, when they potentially may cause very significant/significant environmental impacts, or in Category B, when they may cause only locally or of no significance environmental impacts.

The content of the Appropriate Assessment was specified by the MD 170225/2014, which includes

 IGI Poseidon	EASTMED PIPELINE PROJECT	 
	EastMed Greek Section – Environmental and Social Impact Assessment	DOC No: PERM-GREE-ESIA- A09_0014_0 Annex 9E6 REV. : 00 PAGE : 13 OF 108




- detailed record of natural environment data with emphasis to the protected elements of the Natura 2000 sites and those likely to be affected by the project or activity,
- appropriate assessment and impact assessment,
- mitigation measures for the potential impacts,
- compensatory measures (if needed)
- monitoring program,
- conclusions summary,
- bibliography sources and
- study team.

1.3.4 Classification of the project based on National legislation

The project classification according to National legislation (as amended and in force) is provided in Table 1-1.




Table 1-1 Classification of EastMed according to MD 170225/2014

Legislation	Category	Project Categorization
MD 1958/2011	Group	11 - Transport of energy, fuels and chemical compounds
	No.	1 – Pipelines of national importance or included in European or international networks and associated/ supporting facilities
	Category	A1 – Project and activities that may have very significant impacts on the environment
	Comment	-
STAKOD 08/ NACE Rev.2*	Section	D – Electricity, Gas, Steam and Air Conditioning Supply
	Division	35 – Electricity, gas, steam and air conditioning supply
	Group	35.2 – Manufacture of gas; distribution of gaseous fuels through mains
	Class	35.23
	Description	Trade of gas through mains
JMD 3137/191/Φ.15/2012*	Group	n/a
	Sub-group	n/a
	No.	n/a
	Disturbance class	n/a
* The classification presents the activity most relevant to the Project. The applicable provisions concern also the compressor stations.		

 IGI Poseidon	EASTMED PIPELINE PROJECT	 
	EastMed Greek Section – Environmental and Social Impact Assessment	DOCNo: PERM-GREE-ESIA- A09_0014_0 Annex 9E6
		REV. : 00 PAGE : 14 OF 108

Legislation	Category	Project Categorization
<p><i>It is noted that the compressor stations, having a total capacity >50 MW, fall into the provisions of JMD 36060/1155/E.103 regarding “Establishing a framework of rules, measures and procedures for the integrated prevention and control of environmental pollution from industrial activities, in compliance with the provisions of Directive 2010/75 / EU “On Industrial Emissions (Integrated Pollution Prevention and Control)” of the European Parliament and of the Council of 24 November 2010”</i></p>		

Prepared by: (ASPROFOS, 2021)

	<p style="text-align: center;">EASTMED PIPELINE PROJECT</p> <p style="text-align: center;">EastMed Greek Section – Environmental and Social Impact Assessment</p>	<div style="display: flex; justify-content: space-between; align-items: center;">   </div> <div style="display: flex; justify-content: space-between;"> <div> DOC No: PERM-GREE-ESIA-A09_0014_0 Annex 9E6 REV. : 00 PAGE : 15 OF 108 </div> </div>
-----------------------------------------------------------------------------------	--------------------------------------------------------------------------------------------------------------------------------------------------------------------------	-----------------------------------------------------------------------------------------------------------------------------------------------------------------------------------------------------------------------------------------------------------------------------------------------------------------------------------------------------------------------------------------------------------------------------------

2 STUDY AREA – FIELD SURVEY AREA




According to the AA specifications (MD 170225/2014) the whole Natura 2000 site, crossed or affected by the project should be defined as Study Area; hence the Study Area for the present AA is the SPA “Limni Lysimacheia”, GR2310013. As shown in Figure 2-1 the routing of the Onshore pipeline approaches the northern part of the site, but does not cross it.

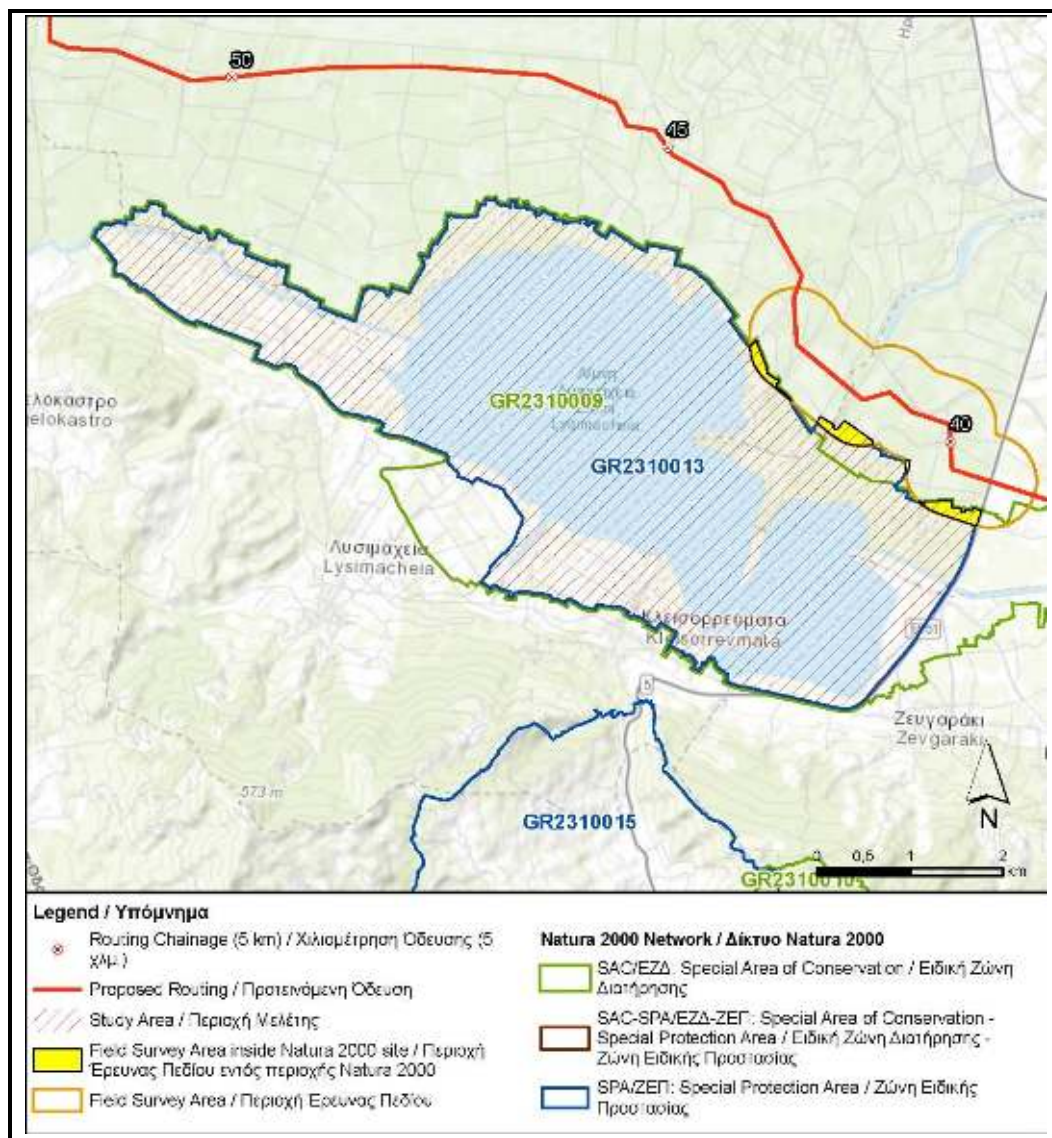
According to the National regulatory specifications (MD 170225/2014), the Field Survey Area (FSA) for linear projects (such as the pipeline) is defined as a buffer zone of at least 500m on either side of the linear infrastructure falling within the Study Area. Although the project is not crossing the Study Area, it crosses in close proximity to it (about 300m) and its 500m buffer zone overlaps with the Study Area. Given that the construction of the project outside the Natura 2000 site may affect the site, an FSA area was considered, covering a total surface area of 370.5ha, of which 22ha overlaps with the Natura 2000 site (1% of the site’s area) (Figure 2-3).

Maps of the Study Area and the Field Survey Area are provided in ANNEX E, in Maps 2 and 4 respectively.

It should also be mentioned that at the area the pipeline crosses other protected areas (Figure 2-2), namely (a) the SAC GR2310009 at IP 2153-2156 and (b) the National Park “Messolonghi-Aitoliko Lagoon, lower reaches and estuaries of Acheloos and Evinos rivers and Echinades islands” and three of its zones approximately at IP 2156-2189, namely:




- the Peripheral area of Irrigated areas of Agrinio (ΠΠ2), which is partly inside the Natura 2000 site.
- the Peripheral area of Acheloos riverbed (ΠΠ1), which is outside the Natura 2000 site.

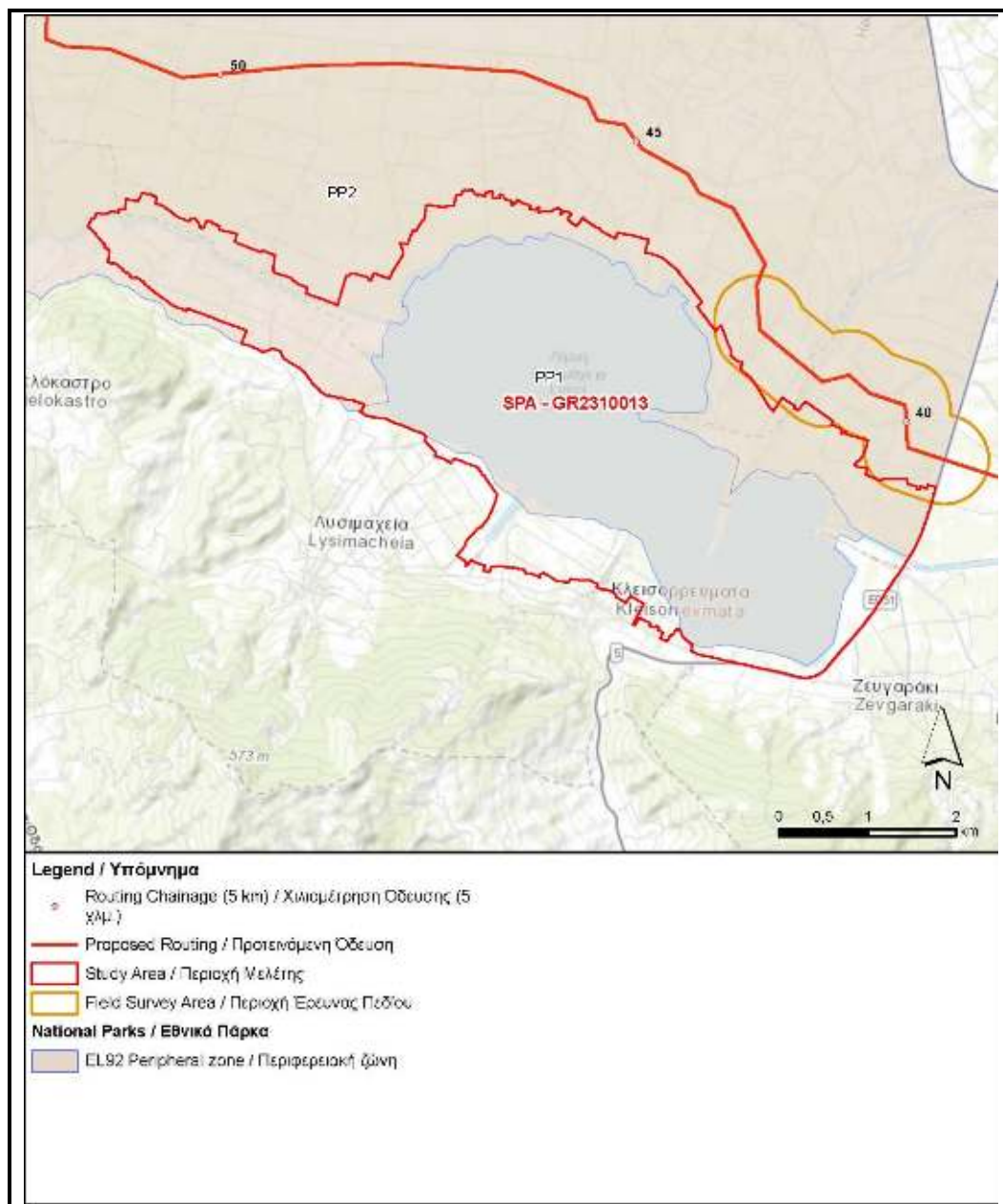
	<p style="text-align: center;">EASTMED PIPELINE PROJECT</p> <p style="text-align: center;">EastMed Greek Section – Environmental and Social Impact Assessment</p>	<div style="display: flex; justify-content: space-between; align-items: center;">   </div> <p>DOC No: PERM-GREE-ESIA-A09_0014_0 Annex9E6</p> <p>REV. : 00</p> <p>PAGE : 16 OF 108</p>
-----------------------------------------------------------------------------------	--------------------------------------------------------------------------------------------------------------------------------------------------------------------------	-------------------------------------------------------------------------------------------------------------------------------------------------------------------------------------------------------------------------------------------------------------------------------------------------------------------------------------------------------------



Prepared by: (NCC, 2021)




Figure 2-1 Study Area (red hatch) and Field Survey Area (orange). Pipeline routing in red

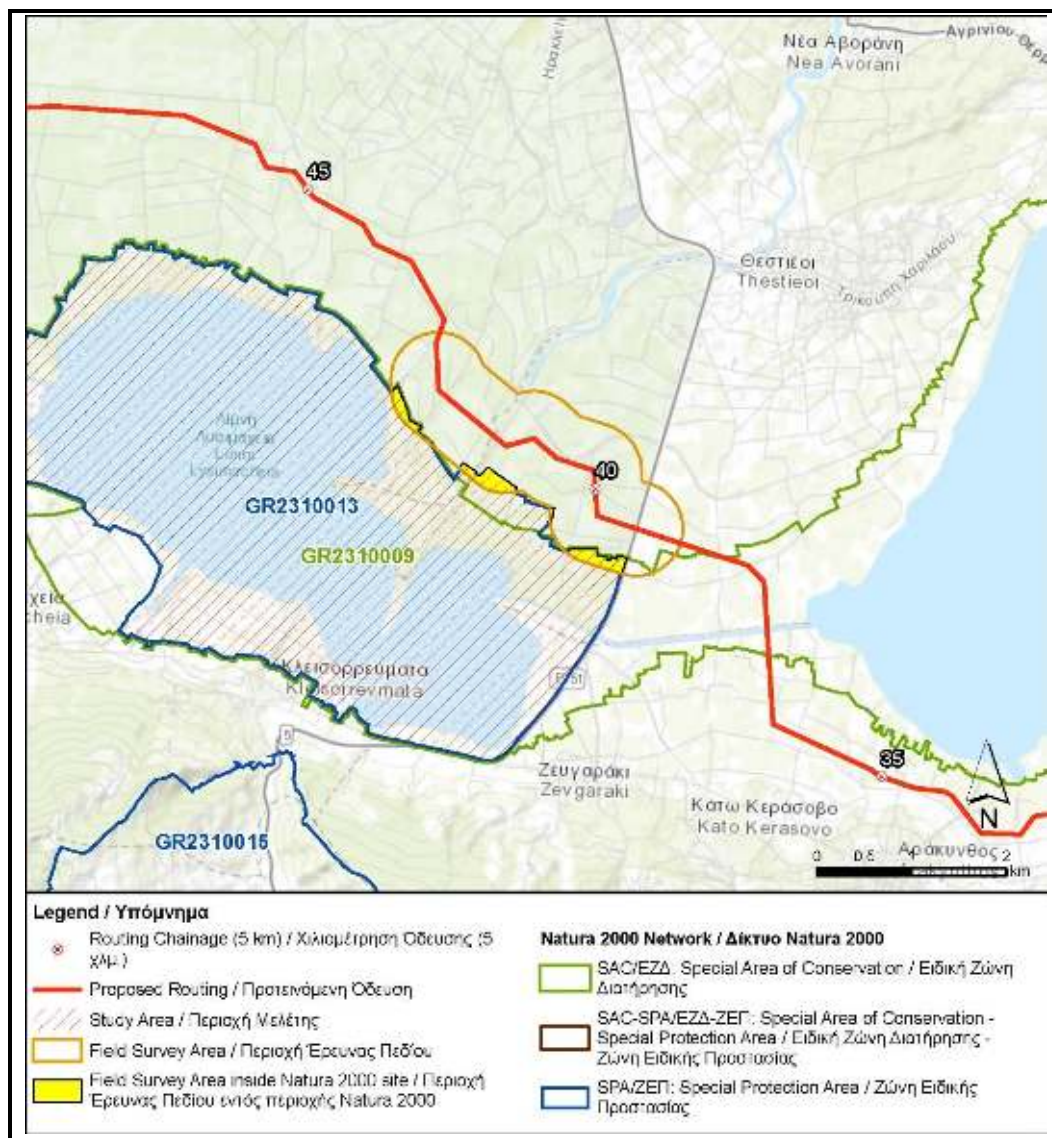
	<p style="text-align: center;">EASTMED PIPELINE PROJECT</p> <p style="text-align: center;">EastMed Greek Section – Environmental and Social Impact Assessment</p>	<div style="display: flex; justify-content: space-between; align-items: center;">   </div> <p>DOC No: PERM-GREE-ESIA- A09_0014_0 Annex 9E6</p> <p>REV. : 00</p> <p>PAGE : 17 OF 108</p>
-----------------------------------------------------------------------------------	------------------------------------------------------------------------------------------------------------------------------------------------------------------------------	-------------------------------------------------------------------------------------------------------------------------------------------------------------------------------------------------------------------------------------------------------------------------------------------------------------------------------------------------------------------



Prepared by: (NCC, 2021)




Figure 2-2 Protected areas of the broader area, crossed by the pipeline. Pipeline routing in red

	<p style="text-align: center;">EASTMED PIPELINE PROJECT</p> <p style="text-align: center;">EastMed Greek Section – Environmental and Social Impact Assessment</p>	<div style="display: flex; justify-content: space-between; align-items: center;">   </div> <p>DOC No: PERM-GREE-ESIA-A09_0014_0 Annex 9E6</p> <p>REV. : 00</p> <p>PAGE : 18 OF 108</p>
-----------------------------------------------------------------------------------	------------------------------------------------------------------------------------------------------------------------------------------------------------------------------	--------------------------------------------------------------------------------------------------------------------------------------------------------------------------------------------------------------------------------------------------------------------------------------------------------------------------------------------------------------



Prepared by: (NCC, 2021)

Figure 2-3 Field Survey Area (in yellow the FSA part within the SPA). Pipeline routing in red

	EASTMED PIPELINE PROJECT		 
	EastMed Greek Section – Environmental and Social Impact Assessment		DOC No: PERM-GREE-ESIA-A09_0014_0 Annex 9E6
			REV. : 00
		PAGE :	19 OF 108

3 CURRENT STATUS OF NATURAL ENVIRONMENT

According to the specifications of MD 170225/ 2014, the characterization of the current status of the natural environment should include the description, recording and analysis of elements of the natural environment of the Study Area, as well as its conservation status.

The present section focuses on the whole SPA ecosystem providing data on existing baseline conditions of the site. Information on the FSA is provided based on fieldwork collected data.

3.1 Description, Recording and Analysis of the Study Area Natural Environment

The analysis of the current status of the natural environment in the Study Area has been based on data derived from the literature, enriched by the findings of the dedicated field surveys performed for the development of this document. In particular, for the purpose of the present AA, a literature review of published references and a desktop review of data available from existing databases were carried out for the Study Area.




The main bibliographic sources of information used include:

- The Standard Data Form of SPA GR2310013 (2020).
- The most recent reports on the implementation of Directives 92/43/EEC and 2009/147/EC.

In addition, the results of the following studies have been considered:

- Recording and monitoring of the conservation status of avifauna species of Community interest in the area of responsibility of the Messolonghi Lagoon Management Body. (Kontos et al., 2015).
- Determination of compatible activities in relation to the avifauna trigger species of the Special Protection Areas. (Dimalexis et al., 2009).
- Action Plans for species at National and European level.
- The most recent Red Data Books (national, European, international).
- International Waterbird Census in Greece (1968-2006) (Handrinos et al., 2015).
- Important Bird Areas in Greece: Priority Areas for Biodiversity Conservation (Portolou et al., 2009)

The present AA includes also the mapping of ecological spatial units within the Study Area, carried out by habitat experts along with a desktop analysis of available data on habitat suitable for avifauna species. It is noted that the production of this map exceeds the minimum regulatory requirements for the AA; however, it was deemed necessary for the assessment of the extent of habitats suitable for protected bird species within the SPA, in comparison to their presence in the FSA.

	<p style="text-align: center;">EASTMED PIPELINE PROJECT</p> <p style="text-align: center;">EastMed Greek Section – Environmental and Social Impact Assessment</p>	<div style="display: flex; justify-content: space-around; align-items: center;">   </div> <div style="border: 1px solid black; padding: 2px;"> DOC No: PERM-GREE-ESIA- A09_0014_0 Annex 9E6 </div> <div style="display: flex; justify-content: space-between; border-top: 1px solid black; border-bottom: 1px solid black;"> <div>REV. :</div> <div>00</div> </div> <div style="display: flex; justify-content: space-between; border-bottom: 1px solid black;"> <div>PAGE :</div> <div>20 OF 108</div> </div>
-----------------------------------------------------------------------------------	------------------------------------------------------------------------------------------------------------------------------------------------------------------------------	------------------------------------------------------------------------------------------------------------------------------------------------------------------------------------------------------------------------------------------------------------------------------------------------------------------------------------------------------------------------------------------------------------------------------------------------------------------------------------------------------------------------------------------------------------------------------------------------------------------------------------------------------------------------------------------




3.1.1 Short description of the Study Area

The Study Area is the Special Protection Area “Limni Lysimacheia”, GR2310013, which is located within the administrative limits of the Region of Western Greece covering an area of 2,273.07 hectares. The area is managed by the Management Body of Messolonghi Lagoon - Akarnanika Mountains. The Study Area overlaps with the Special Area of Conservation GR2310009 "Limnes Trichonida Kai Lysimacheia" and its greatest part is part of the National Park of the Messolonghi-Aitoliko Lagoon, lower reaches and estuaries of Acheloos and Evinos rivers and Echinades islands and its Peripheral area “Lysimachia Lake” (ΠΠ1).

The site consists of lake Lysimachia and its surrounding area. The lake is of tectonic origin and occurs across the tectonic graben of Agrinio. It has positive water balance, because of the high input of water due to the streams and the sublacustrine inflow of karstic water. Lake Lysimachia has a relatively large drainage basin and is influenced by the water coming from Ermitsas stream, as well as the water of lake Trichonida (through Alampeï ditch). It exhibits strong seasonal fluctuations of its water level, which is due to the high evaporation rate during summer and drainage to the river Acheloos (Leontaris, 1967). During winter it often overflows. Lake Lysimachia is surrounded by alluvial deposits, where cultivated fields mainly of tobacco exist. In several places permanent or seasonal marshes occur. The natural shore-line vegetation particularly consists of herbs (*Scirpus holoschoenus*, *Paspalum paspaloides*, *Mentha aquatica*, *Kickxia elatine*, *Cyperus longus*, *Carex otrubae*, *Juncus acutus* etc.), while some shrubs (*Vitex agnus-castus*) and trees (*Platanus orientalis*, *Salix alba*, *Populus alba*) have scattered distributions. The species dominating near the shore line is *Phragmites australis*. It forms an extremely dense, almost continuous reed-fringe, mainly near the water edge, as well as in the upper infralittoral zone and is interrupted in several places only by human activities. The greatest characteristic cover is presented by the species *Paspalum paspaloides*. The submerged species *Vallisneria spiralis* predominates in the lower infralittoral zone, forming dense stands, while *Ceratophyllum demersum*, *Myriophyllum spicatum* and *Najas marina* present the lower cover.

The site is important for wintering ducks and breeding and passage waterbirds. In spite of human activities, the lake conserves a significant amount of its flora and fauna. Around it, extensive reed communities are developed, which offer valuable refuge to wild fauna. Moreover, the lake ensures the water supply and irrigation of the surrounding area. Many interesting plants comprise the flora of the site. The lake is the most important wintering site of *Aythya fuligula* in Greece.

The map of the Study Area is provided in ANNEX E, in Map 2.

	EASTMED PIPELINE PROJECT		 	
	EastMed Greek Section – Environmental and Social Impact Assessment		DOC No: PERM-GREE-ESIA-A09_0014_0 Annex 9E6	
			REV. :	00
			PAGE :	21 OF 108

3.1.2 Detailed description of the Study Area




3.1.2.1 Ecological spatial units

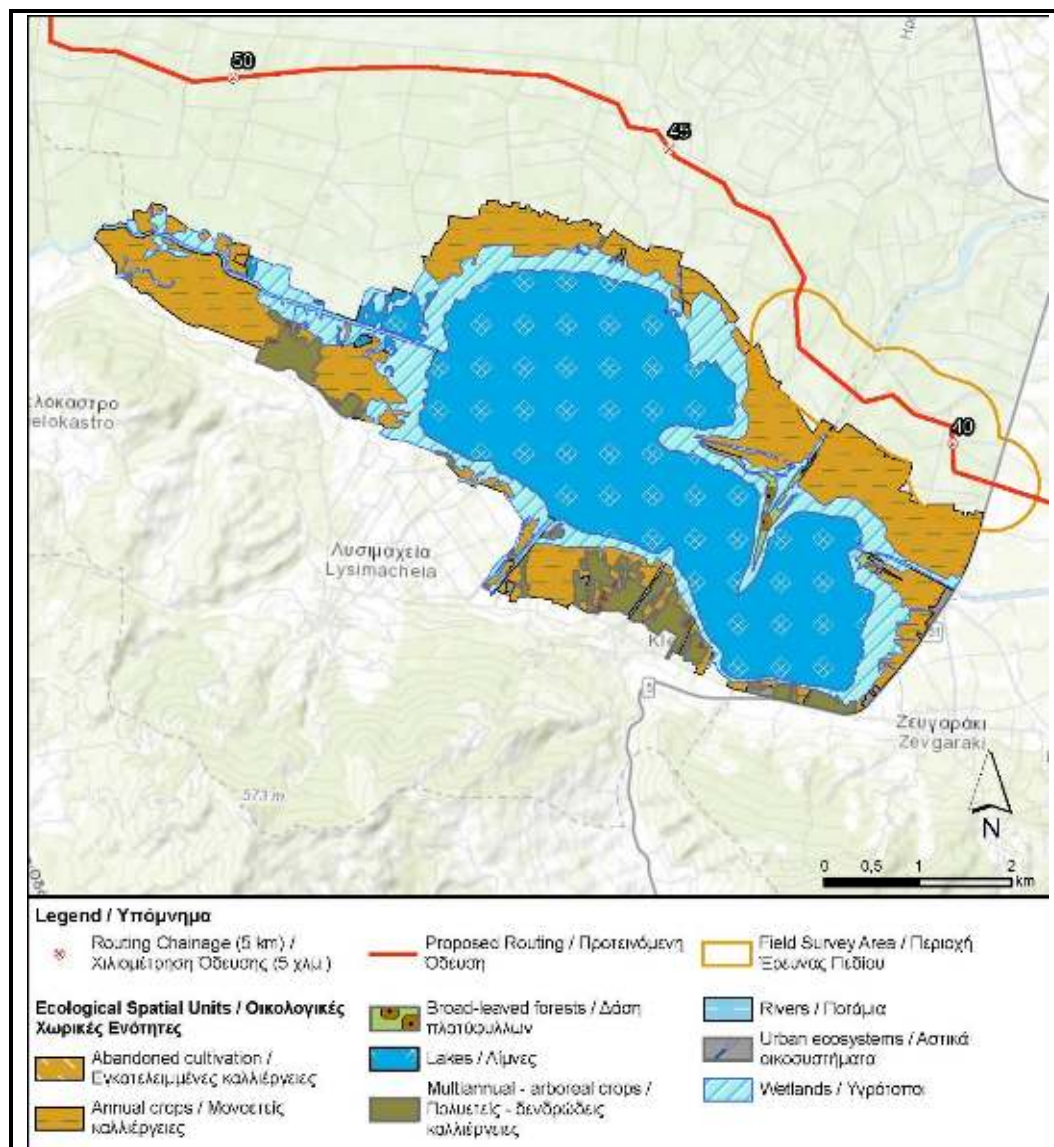
At the Natura 2000 site 8 ecological spatial units were identified. Table 3-1 provides the spatial extension of each ecological spatial unit identified in the Study Area, as well as their percentage with respect to the whole area of the site, as mapped by the habitat expert in the framework of the AA, a task estimated as necessary in for the estimation of the suitable habitats for the bird species. The largest part of the Study Area is covered by the lake and the wetland, followed by the agricultural area with annual and multi-annual crops and fruit trees. The rest of the area is occupied by rivers, broad-leaved forests, abandoned cultivations and urban ecosystems.

Table 3-1 Ecological spatial units found in the Study Area

Ecological spatial unit	Area (ha)	Percentage (%)
Lakes	1,041.92	45.84%
Annual crop	623.97	27.45%
Wetlands	429.39	18.89%
Multiannual / arboreal crops	107.31	4.72%
Rivers	24.80	1.09%
Broad-leaved forests	22.26	0.98%
Abandoned cultivation	12.70	0.56%
Urban ecosystems	10.73	0.47%

Prepared by: (NCC, 2021)

	<p style="text-align: center;">EASTMED PIPELINE PROJECT</p> <p style="text-align: center;">EastMed Greek Section – Environmental and Social Impact Assessment</p>	<div style="display: flex; justify-content: space-between; align-items: center;">   </div> <p>DOC No: PERM-GREE-ESIA-A09_0014_0_Annex9E6</p> <p>REV. : 00</p> <p>PAGE : 22 OF 108</p>
-----------------------------------------------------------------------------------	--------------------------------------------------------------------------------------------------------------------------------------------------------------------------	-------------------------------------------------------------------------------------------------------------------------------------------------------------------------------------------------------------------------------------------------------------------------------------------------------------------------------------------------------------






Prepared by: (NCC, 2021)

Figure 3-1 Ecological spatial units coverage at the Study Area

3.1.2.2 Avifauna

The Natura 2000 site is important for wintering ducks and breeding and passage waterbirds. The trigger species of the area is *Aythya nyroca*.

49 species have been recorded in the Study Area and included in its Standard Data Form (SDF), of which 19 species are listed in Annex I of the Birds Directive. ANNEX A of the present AA presents the trigger species, the Annex I species of the Birds Directive and the migratory species with regular

	<p style="text-align: center;">EASTMED PIPELINE PROJECT</p> <p style="text-align: center;">EastMed Greek Section – Environmental and Social Impact Assessment</p>	<div style="display: flex; justify-content: space-around; align-items: center;">   </div> <div style="border: 1px solid black; padding: 2px;"> DOC No: PERM-GREE-ESIA- A09_0014_0 Annex 9E6 </div> <div style="display: flex; justify-content: space-between; border-top: 1px solid black; border-bottom: 1px solid black; padding: 2px;"> <div>REV. :</div> <div>00</div> </div> <div style="display: flex; justify-content: space-between; border-bottom: 1px solid black; padding: 2px;"> <div>PAGE :</div> <div>23 OF 108</div> </div>
-----------------------------------------------------------------------------------	------------------------------------------------------------------------------------------------------------------------------------------------------------------------------	----------------------------------------------------------------------------------------------------------------------------------------------------------------------------------------------------------------------------------------------------------------------------------------------------------------------------------------------------------------------------------------------------------------------------------------------------------------------------------------------------------------------------------------------------------------------------------------------------------------------------------------------------------------------------------------------------------------------

presence, included in the SDF of the SPA. Their presence in the SPA, population and conservation assessment, are also presented in ANNEX A.

Of the species included in the SDF, 4 are residents, 13 are breeding in the area, 23 overwinter in the area, 21 use it as a stopover site, during their annual migratory movements. 7 species have been characterized as rare visitors of the area.

Three (3) species have been characterized as Near Threatened, namely *Anthus pratensis*, *Aythya nyroca*, *Pelecanus crispus*, and 2 as Vulnerable worldwide, namely *Clanga clanga*, *Aythya ferina*, (IUCN), while at national level 3 species have been characterized as Endangered (*Clanga clanga*, *Ardea purpurea*, *Chlidonias hybrida*), 1 as Near Threatened (*Nycticorax nycticorax*), 6 as Vulnerable (*Acrocephalus melanopogon*, *Ardeola ralloides*, *Aythya nyroca*, *Circus aeruginosus*, *Ardea alba*, *Pelecanus crispus*) and 1 as Critically Endangered (*Milvus migrans*). ANNEX B of the present AA provides information concerning the threat status of the species included in the SDF of the SPA, based on the most up to date bibliographic sources.

ANNEX A of the present AA provides also information concerning other species of interest included in the SDF.




3.2 Other projects – potential cumulative impacts

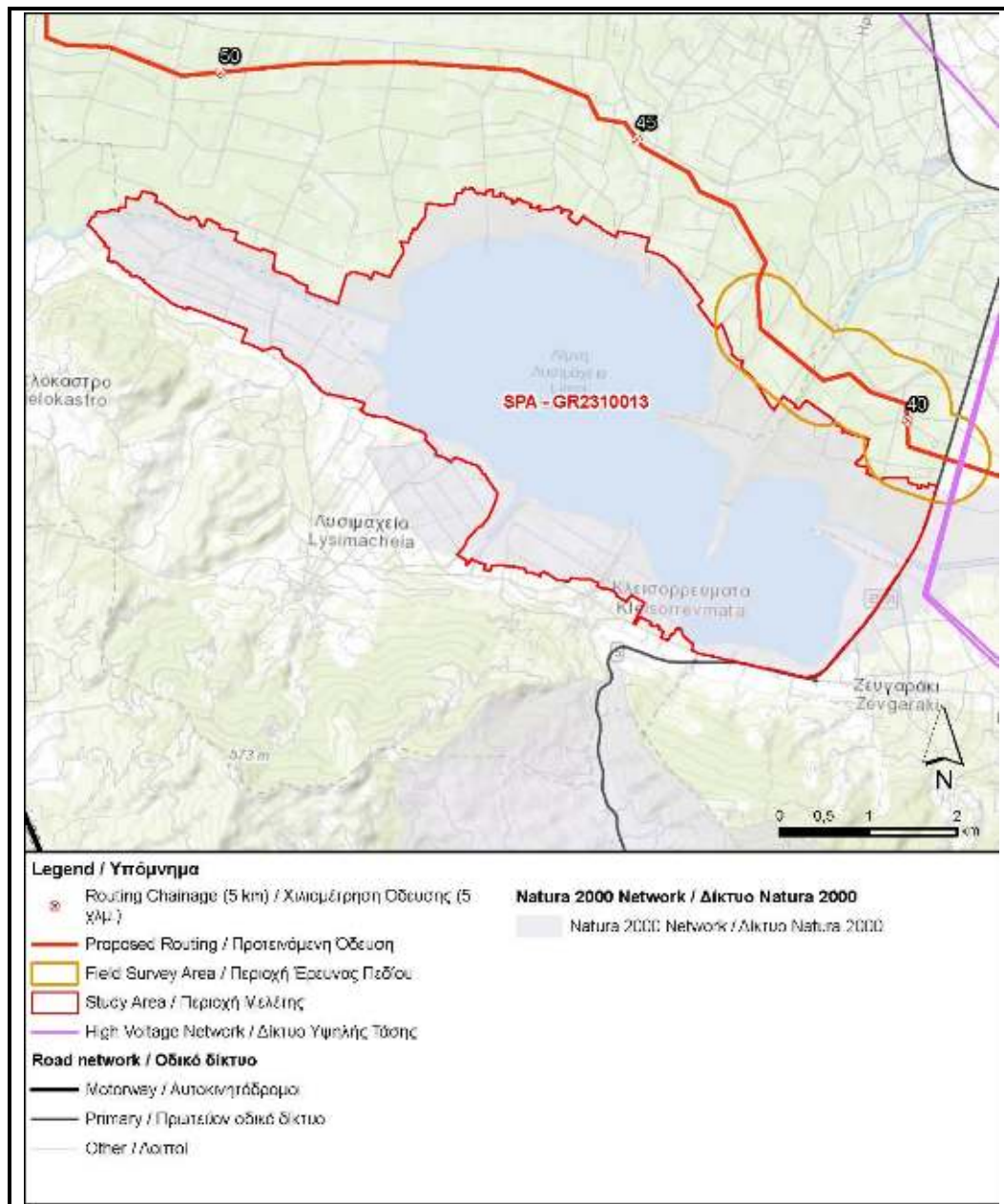
The following broad categories of types of third-party projects that are likely to have direct or indirect synergy with EastMed Pipeline Project: (a) other linear projects, namely pipelines, roads, power lines, (b) other energy projects and (c) other major projects.

The existence or planning of third-party projects that may act cumulatively with the current project was investigated within the Natura 2000 site.

The site has no other significant existing or planned projects and infrastructures, such as Pipelines, Power lines, energy and other major projects; except for:




- the national road network (EO5, E951) as well as
- the local road network crossing the site and the FSA area of the pipeline.

	<p style="text-align: center;">EASTMED PIPELINE PROJECT</p> <p style="text-align: center;">EastMed Greek Section – Environmental and Social Impact Assessment</p>	<div style="display: flex; justify-content: space-between; align-items: center;">   </div> <p>DOC No: PERM-GREE-ESIA- A09_0014_0 Annex 9E6</p> <p>REV. : 00</p> <p>PAGE : 24 OF 108</p>
-----------------------------------------------------------------------------------	------------------------------------------------------------------------------------------------------------------------------------------------------------------------------	------------------------------------------------------------------------------------------------------------------------------------------------------------------------------------------------------------------------------------------------------------------------------------------------------------------------------------------------------------------



Prepared by: (NCC, 2021)

Figure 3-2 Main other project at the Study Area

	<p style="text-align: center;">EASTMED PIPELINE PROJECT</p> <p style="text-align: center;">EastMed Greek Section – Environmental and Social Impact Assessment</p>	<div style="display: flex; justify-content: space-around;">   </div> <p>DOC No: PERM-GREE-ESIA-A09_0014_0 Annex 9E6</p> <p>REV. : 00</p> <p>PAGE : 25 OF 108</p>
-----------------------------------------------------------------------------------	--------------------------------------------------------------------------------------------------------------------------------------------------------------------------	----------------------------------------------------------------------------------------------------------------------------------------------------------------------------------------------------------------------------------------------------------------------------------------------------------------------------------------

3.3 Description, Recording and Analysis of elements of Natural Environment in the Field Survey Area

3.3.1 Field survey methodology

According to the MD 170225/2014 for Category A1 projects implemented within SPAs or outside but potentially affecting them, falling under the category set in Annex 3.2.1, field work “[...] will have to cover the ecological requirements of an annual cycle of avifauna, depending on the seasonal presence of the species in the area and should include observations during (a) the breeding season, (b) the migratory period and (c) the wintering period [...]”, unless otherwise stated, due to the existence of recent and sufficient data for the species of interest. Field work should last at least 20 days, requiring (a) recording of reproduction indications, (b) mapping of critical species habitats.

In light of the above a total of 20 days of field work were performed (timing provided in Table 3-2); more specifically:




- 9 days of field work were conducted during April 2021 (spring survey - migration)
- 5 days of field work were conducted during May 2021 (summer survey - breeding)
- 2 days of field work were conducted during October 2021 (autumn survey - migration)
- 4 days of field work were conducted during December 2021 (winter survey - wintering)

and included the following activities:

- Field data collection for avifauna species at the FSA, collected by ornithologists;
- Field data collection for habitats and flora with a focus on habitats that are suitable for the identified avifauna species, collected by habitat expert.

Table 3-2 Timetable of the Field work days

Group	Date	No of field work person-days
Site assessment	12/04/2021	1
Avifauna	12/04/2021	2
	26/04/2021	6
	22/05/2021 24/05/2021	4
	05/10/2021	2
	20-21/12/2021	4
Habitats, Flora/Fauna	25/05/2021	1
Total		20

	EASTMED PIPELINE PROJECT		 
	EastMed Greek Section – Environmental and Social Impact Assessment		DOC No: PERM-GREE-ESIA-A09_0014_0 Annex 9E6
			REV. : 00
		PAGE :	26 OF 108

Prepared by: (NCC, 2021)

The field work methodological approach aimed at:

- Recording all species of avifauna and other fauna species within the FSA in all the main and secondary habitats of the area.
- Focusing on the study of the trigger species.
- Focusing on the colonies and nests of bird species important for the SPA and nests of other fauna species present within the FSA.

For the organization of the field work, a series of factors were considered for optimal recording of species of interest and include:




- The adequacy of existing ornithological data from literature.
- The knowledge and experience of the avian experts concerning the area.
- The size, relief and accessibility of the area.
- The homogeneity, extent and diversity of the types of vegetation.

3.3.1.1 *Field survey methodology for Habitats*

The purpose of the survey on habitats is to locate habitats in order to contribute in the identification of the important habitats for bird species inside the SPA. The results are consolidated in the form of a map of ecological units. The research techniques used are the interpretation of satellite images and on-site verification (ground-truthing validation), while the available mapping of habitat types for overlapping SAC and Corine land cover are utilized as a base.

Satellite images provide important information about land uses of the Study Area. Through the interpretation of an updated satellite image, the general conditions (e.g. vegetation coverage, land use) of the Study Area and the wider area are easily illustrated and provide a preliminary map of ecological units. Verification in the field refers to the survey of the FSA with the systematic visit and recording of all the environmental resources encountered by the field researcher.

By this process the preliminary map of ecological units is confirmed, necessary modifications are being made and details, which are not visible in the satellite images or aerial photographs, are recorded, while important flora species are being identified. For the ecological units, an on-the-spot investigation was carried out to check all possible microenvironments and taking into account the Braun-Blanquet method (1964), which is based on the distinction between vegetation types and then ecological units.

	EASTMED PIPELINE PROJECT		 	
	EastMed Greek Section – Environmental and Social Impact Assessment		DOC No: PERM-GREE-ESIA-A09_0014_0 Annex 9E6	
			REV. :	00
			PAGE :	27 OF 108

3.3.1.2 Field survey methodology for Avifauna

Field work has been carried out using the following methods:

- *Look and see*, to identify species in suitable habitats.
- *Point counts*, which is an adequate method for monitoring birds in areas with shrub or tree vegetation.
- Vantage Points for location of presence, flights and nests of birds of prey in suitable habitats.
- Line transects.

The fieldwork has been carried out by 4 experienced ornithologists, using binoculars, spotting scopes and zoom cameras to record birds and their habitats in FSA. Field experts searched on a wider area than the FSA for species of interest, identified possible or confirmed breeding of birds within the FSA and recorded individuals of various species singing, defending breeding territories or simply passing over the area.

3.3.2 Detailed description of the Field Survey Area

3.3.2.1 Ecological spatial units




Based on field work observations at the FSA, the area is characterized by crops and a small patch of the river Ermitsa. The overlap of the FSA with the Study Area is very narrow. It is important to note that the working strip is not crossing the Study Area, thus either its habitats.

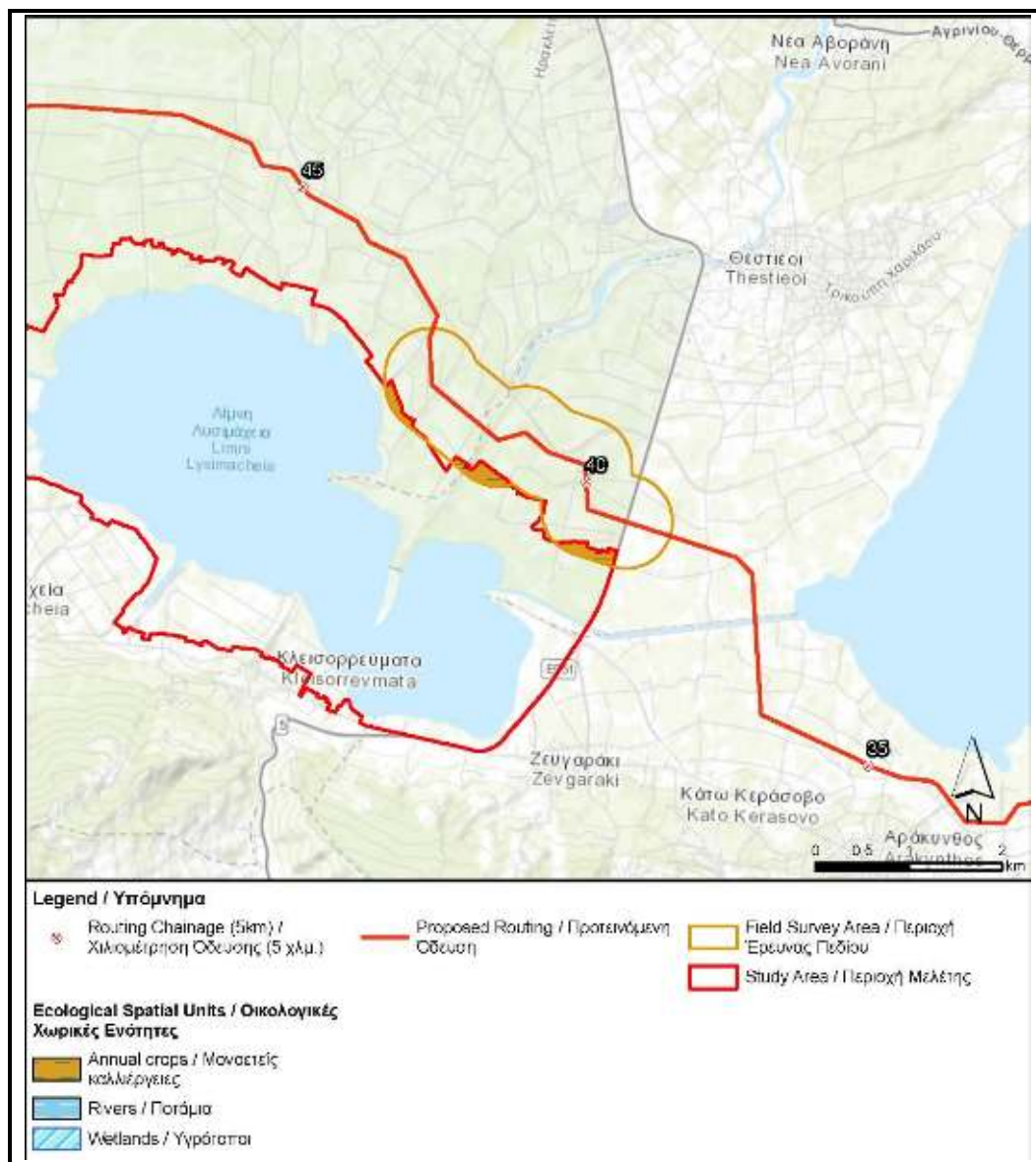
Table 3-3 Area (in ha) and Percentage (%) of the ecological spatial units per Areas of Interest.

Ecological spatial unit	Study Area	FSA	FSA%	WS	WS%	PPS	PPS%
Annual crop	623,97	21,52	0,03	-		-	
Wetlands	429,39	0,01	0,00	-		-	
Rivers	24,8	0,14	0,01	-		-	

Notes: FSA: Field Survey Area, WS: the Working Strip as planned by the project, PPS: the Pipeline Protection Strip (4 m on each side of the pipeline axis). Percentages refer to cover compared to the total area of the ecological spatial units of the Study Area.

Prepared by: (NCC, 2021)

	<p style="text-align: center;">EASTMED PIPELINE PROJECT</p> <p style="text-align: center;">EastMed Greek Section – Environmental and Social Impact Assessment</p>	<div style="display: flex; justify-content: space-between; align-items: center;">   </div> <div style="border: 1px solid black; padding: 5px;"> DOC No: PERM-GREE-ESIA- A09_0014_0_Annex9E6 REV. : 00 PAGE : 28 OF 108 </div>
-----------------------------------------------------------------------------------	------------------------------------------------------------------------------------------------------------------------------------------------------------------------------	-------------------------------------------------------------------------------------------------------------------------------------------------------------------------------------------------------------------------------------------------------------------------------------------------------------------------------------------------------------------------------------------------------------------






Prepared by: (NCC, 2021)

Figure 3-3 Ecological spatial units at the Field Survey Area

The mapping of ecological spatial units for the FSA has been carried out by the habitat expert and is provided in ANNEX E.

3.3.2.2 Avifauna

The FSA is mainly covered by agricultural and barren lands and mainly passerines of agricultural areas were observed, as well as characteristic raptor species. At IP 2156-2158 at the south part of the FSA

	<p style="text-align: center;">EASTMED PIPELINE PROJECT</p> <p style="text-align: center;">EastMed Greek Section – Environmental and Social Impact Assessment</p>	<div style="display: flex; justify-content: space-between; align-items: center;">   </div> <div style="display: flex; justify-content: space-between;"> <div> DOC No: PERM-GREE-ESIA-A09_0014_0_Annex9E6 REV. : 00 PAGE : 29 OF 108 </div> </div>
-----------------------------------------------------------------------------------	--------------------------------------------------------------------------------------------------------------------------------------------------------------------------	-----------------------------------------------------------------------------------------------------------------------------------------------------------------------------------------------------------------------------------------------------------------------------------------------------------------------------------------------------------------------------------------------------------------------------------

flooded fields exist, where aquatic species, mainly waterfowl and shags, were observed, while the Ermitsa stream is crossed at IP 2160-2161.

According to Kontos et al. (2015), the FSA crosses the edge of the distribution range of some species, which are presented in Table 3-4, however the most are not expected in the area due to the existing habitats. Also, based on Kontos et al. (2015), the FSA does not cross critical habitat of *Aythya nyroca*.

Table 3-4 Species distribution according to Kontos et al. (2015), within 500 m buffer zone

IP	Species of interest
2160-2161* (~100 m from pipeline)	<i>Pelecanus crispus, Aythya ferina, Aythya nyroca, Aythya fuligula, Larus ridibundus, Larus genei, Sterna hirundo, Lullula arborea, Hirundo rustica, Anthus pratensis, Motacilla flava, Erithacus rubecula, Luscinia megarhynchos, Turdus philomelos, Cettia cetti, Locustella luscinioides, Acrocephalus scirpaceus, Acrocephalus arundinaceus, Sylvia atricapilla, Phylloscopus trochilus, Muscicapa striata, Parus caeruleus, Parus major, Remiz pendulinus, Lanius collurio, Pica pica, Corvus monedula, Serinus serinus, Carduelis carduelis, Carduelis spinus, Carduelis cannabina, Phalacrocorax carbo sinensis, Microcarbo pygmaeus, Nycticorax nycticorax nycticorax, Passer domesticus s. str., Ardeola ralloides, Fringilla coelebs all others, Tachybaptus ruficollis, Podiceps cristatus, Podiceps nigricollis, Egretta garzetta, Ardea cinerea, Anas crecca, Rallus aquaticus aquaticus, Gallinula chloropus chloropus, Fulica atra, Delichon urbicum (urbica), Corvus corone cornix, Carduelis chloris, Passer hispaniolensis</i>
2166-2168* (~100 m from pipeline)	<i>Pelecanus crispus, Aythya ferina, Aythya nyroca, Aythya fuligula, Larus genei, Larus ridibundus, Sterna hirundo, Phalacrocorax carbo sinensis, Microcarbo pygmaeus, Nycticorax nycticorax nycticorax, Ardeola ralloides, Tachybaptus ruficollis, Podiceps cristatus, Podiceps nigricollis, Egretta garzetta, Ardea cinerea, Anas crecca, Rallus aquaticus, Gallinula chloropus, Fulica atra</i>

Note: *: outside the Study Area

Prepared by: (NCC, 2021)

3.3.3 Key findings

Bird species of interest observed within the FSA are mainly passerines of agricultural areas, while at the edges of the FSA close to the lake, flooded fields are present which can host heron, shag and waterfowl species of interest.

The species observed during bird field surveys are presented in Table 3-5.




	<p style="text-align: center;">EASTMED PIPELINE PROJECT</p> <p style="text-align: center;">EastMed Greek Section – Environmental and Social Impact Assessment</p>	<div style="display: flex; justify-content: space-around; align-items: center;">   </div> <p>DOC No: PERM-GREE-ESIA- A09_0014_0 Annex 9E6</p> <p>REV. : 00</p> <p>PAGE : 30 OF 108</p>
-----------------------------------------------------------------------------------	------------------------------------------------------------------------------------------------------------------------------------------------------------------------------	-----------------------------------------------------------------------------------------------------------------------------------------------------------------------------------------------------------------------------------------------------------------------------------------------------------------------------------------------------------------

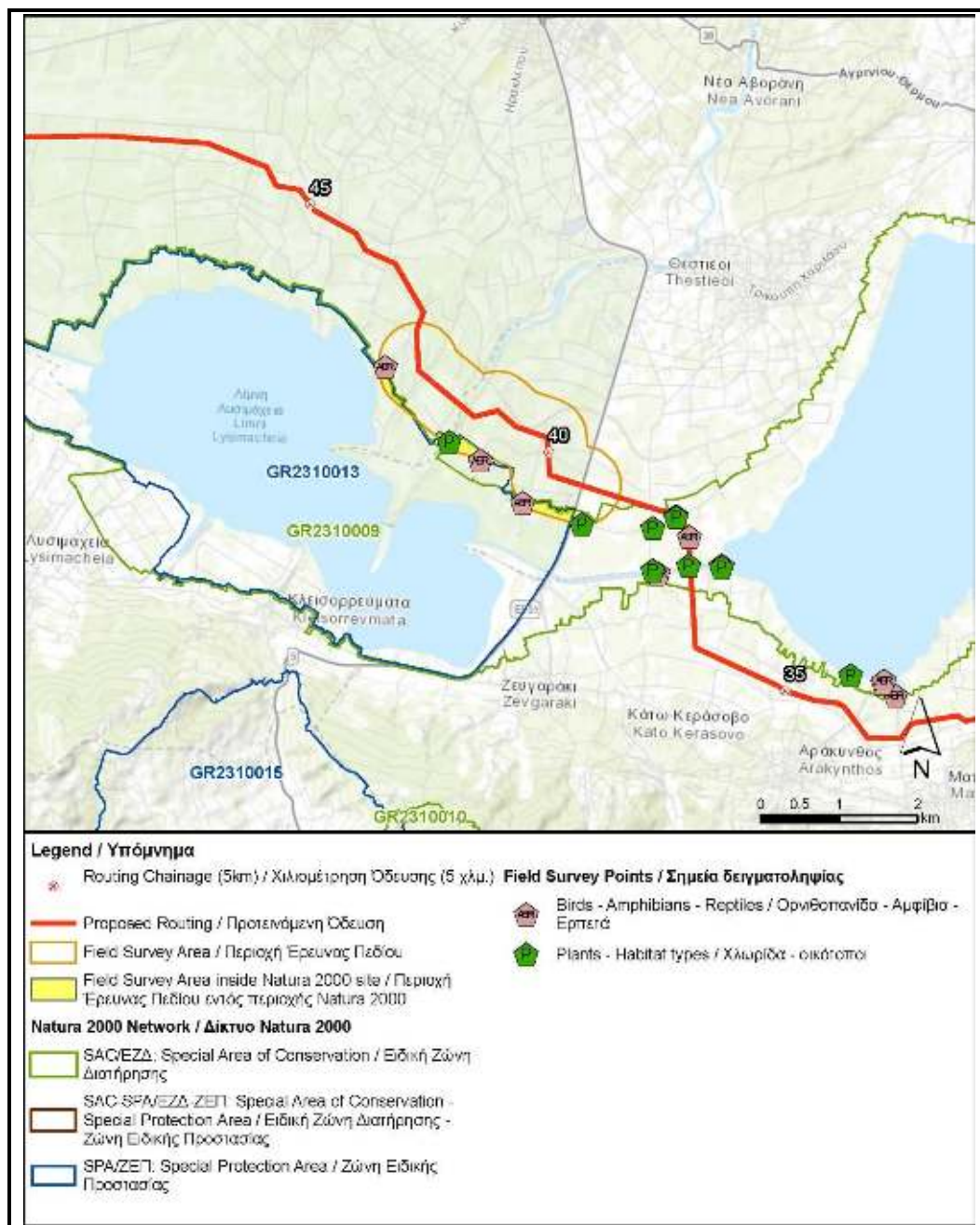
Table 3-5 Species of interest observed during field work

IP	Species of interest
2153-2154*	<i>Ardea purpurea, Ardeola ralloides, Egretta garzetta, Ardea cinerea, Plegadis falcinellus,</i> <i>Buteo buteo, Circaetus gallicus, Circus aeruginosus,</i> <i>Pelecanus crispus, Microcarbo pygmaeus, Phalacrocorax carbo sinensis, Fulica atra,</i> <i>Sterna hirundo, Alcedo atthis, Podiceps cristatus,</i> <i>Acrocephalus arundinaceus, Acrocephalus scirpaceus, Hirundo rustica, Motacilla flava, Fringilla coelebs</i> all others, <i>Luscinia megarhynchos, Passer hispaniolensis,</i> <i>Lanius collurio, Muscicapa striata, Phylloscopus trochilus</i>
2155-2157*	<i>Circus aeruginosus,</i> <i>Ardea cinerea, Ardea purpurea, Egretta garzetta, Fulica atra,</i> <i>Microcarbo pygmaeus, Phalacrocorax carbo sinensis,</i> <i>Acrocephalus arundinaceus, Acrocephalus scirpaceus, Hirundo rustica, Luscinia megarhynchos</i>
2158-2160*	<i>Buteo buteo,</i> <i>Acrocephalus arundinaceus, Hirundo rustica, Luscinia megarhynchos, Motacilla flava</i>
2161-2162*	<i>Microcarbo pygmaeus, Ardea purpurea, Circaetus gallicus,</i> <i>Acrocephalus arundinaceus, Delichon urbicum (urbica), Hirundo rustica</i>

Note: *: outside the Study Area




Prepared by: (NCC, 2021)

The map of the field survey plots at the FSA is provided in Figure 3-4 and in ANNEX E.



Prepared by: (NCC, 2021)

Figure 3-4 Field Survey locations for the survey of habitats, avifauna of Annex I (Directive 2009/147/EC), carried out within the FSA

 IGI Poseidon	EASTMED PIPELINE PROJECT	 
	EastMed Greek Section – Environmental and Social Impact Assessment	DOC No: PERM-GREE-ESIA-A09_0014_0 Annex 9E6
		REV. : 00 PAGE : 32 OF 108

3.4 Status of natural environment

3.4.1 Conservation objectives of bird species

The Conservation objectives have been specified through the project “Assessment of the conservation status of species and habitat types in Greece” (Ministry of Environment, 2015). The overall Conservation objectives proposed for each trigger species are directly related to the assessment of the conservation status at the Natura 2000 site as reflected in the current version of the country's descriptive Natura 2000 database. Therefore:




- For each trigger species for which the Degree of Conservation has been rated as A the Conservation Objective is proposed to be the maintenance of Degree of Conservation A.
- For each trigger species for which the Degree of Conservation has been rated B, the Conservation Objective is proposed to be the achievement of the Degree of Conservation A.
- For each trigger species for which the Degree of Conservation has been assessed as C, the Conservation Objective is proposed to be the achievement of Degree of Conservation B in the short term (2 6-year periods) and the A Degree of Conservation in the long term (4 6-year periods, in accordance with EU standards for long-term/short-term national reference reports under Article 17 of the Habitats Directive).
- For species for which the Degree of Conservation has been identified as unknown, a prerequisite for setting up conservation targets is to collect more data through survey and monitoring programs.

The Site Specific Conservation Objective is the maintenance of Degree of Conservation B in short-term, achievement of Degree of Conservation A in the long-term and conservation of the minimum population size as mentioned in the SDF for *Aythya nyroca* (60 pairs).

3.4.2 Conservation status of bird species

According to the SDF of the SPA the site hosts significant percentage of the national resident populations of *Alcedo atthis*, of the national staging populations of *Alcedo atthis* and *Pelecanus crispus* and of the national wintering populations of *Pandion haliaetus*, whereas the populations of the other species that the area hosts is a small only percentage of the national populations. The degree of conservation of the important for the species habitats and their restoration potential is good. The only species that is on its margin of distribution is *Clanga clanga*. The overall value of the site for the conservation of the species is assessed as good.

Detailed information is provided in ANNEX A.

 IGI Poseidon	EASTMED PIPELINE PROJECT		 ERM		 Asprofos engineering	
	EastMed Greek Section – Environmental and Social Impact Assessment		DOC No: PERM-GREE-ESIA- A09_0014_0 Annex 9E6			
			REV. :		00	
			PAGE :		33 OF 108	

3.4.3 Threats/Pressures




According to the SDF of the Natura 2000 site the main threats are of medium or low magnitude. Grassland removal for arable land in the area is of medium magnitude, while discharges both in and around the area is of low magnitude.

3.4.4 Ecological functions

The Natura 2000 site constitutes an important ecosystem in western Greece, with high ecological value. The site functions as wetland ecosystem which provides suitable habitats and conditions for wintering ducks and breeding and passage waterbirds. Moreover, the SPA ensures the water supply and irrigation of the surrounding area.

3.4.5 Site development trends

Site development trends refer to the evolution trends of the site's natural environmental elements which are present and recorded within the Study Area under the assumption that no construction for the project would take place in the region. For the Study Area, human activities (e.g. hunting, human exploitation) have been smoothly merged in the site over time, while other natural elements of the biotic and abiotic environment (e.g. morphology, climate, topology, species, habitats, vegetation cover, etc.), have in combination formed the existing dynamics of the SPA, providing to the site its aesthetic, recreational and educational value.

 IGI Poseidon	EASTMED PIPELINE PROJECT	 	
	EastMed Greek Section – Environmental and Social Impact Assessment	DOC No: PERM-GREE-ESIA- A09_0014_0 Annex 9E6	
		REV. :	00
		PAGE :	34 OF 108

4 PROJECT OVERVIEW

4.1 Introduction

This section provides an overview of the proposed project and its associated components, as well as it further outlines the project's constructional and operational requirements.

Apart from this general project description, Section 4.5 provides a more detailed description of the project interfaces with the specific Natura 2000 site.

The EastMed Pipeline Project aims to transport gas directly from the eastern Mediterranean fields to the European Natural Gas System via Greece.

EastMed consists of a Southern Line and a Northern Line to deliver gas from Israeli and Cypriot sources, respectively, through Peloponnese and Western Greece, to the Poseidon Pipeline Project in north-west Greece. Upstream of Crete these two lines are designed to work complementarily as well as independently, foreseeing infrastructure in Cyprus dedicated to each line. Thanks to this, the system is highly flexible, contributing to security of supply. The EastMed Pipeline Project comprises the following main components:




A. Southern Line of EastMed (Israel → Cyprus/Crete → SE Peloponnese):

- Transports gas from Israeli sources directly from the EastMed Compression Platform (ECP) in Israeli waters to a compression and metering station in Crete (CS2/MS2) and from there to the mainland Greece and the Poseidon Pipeline Project,
- Delivers gas to Cyprus for domestic consumption through a subsea Inline Tee Assembly (ITA) and a branch pipeline from the subsea ITA to Cyprus (OSS1 comes from Israeli platform to ITA, OSS1a from ITA to a Metering and Pressure Reduction Station (MS1a/PRS) in Cyprus and OSS2 from ITA to Crete);

B. Northern Line of EastMed (Cyprus → Crete → SE Peloponnese):

- Delivers dry gas originating from one or more of the Cypriot offshore gas discoveries to the compression and metering stations in Cyprus (CS1/MS1) first, through OSS1b and then in Crete (CS2/MS2N), through OSS2N and from there to the mainland Greece and Poseidon Pipeline Project, as referred in the next paragraph;

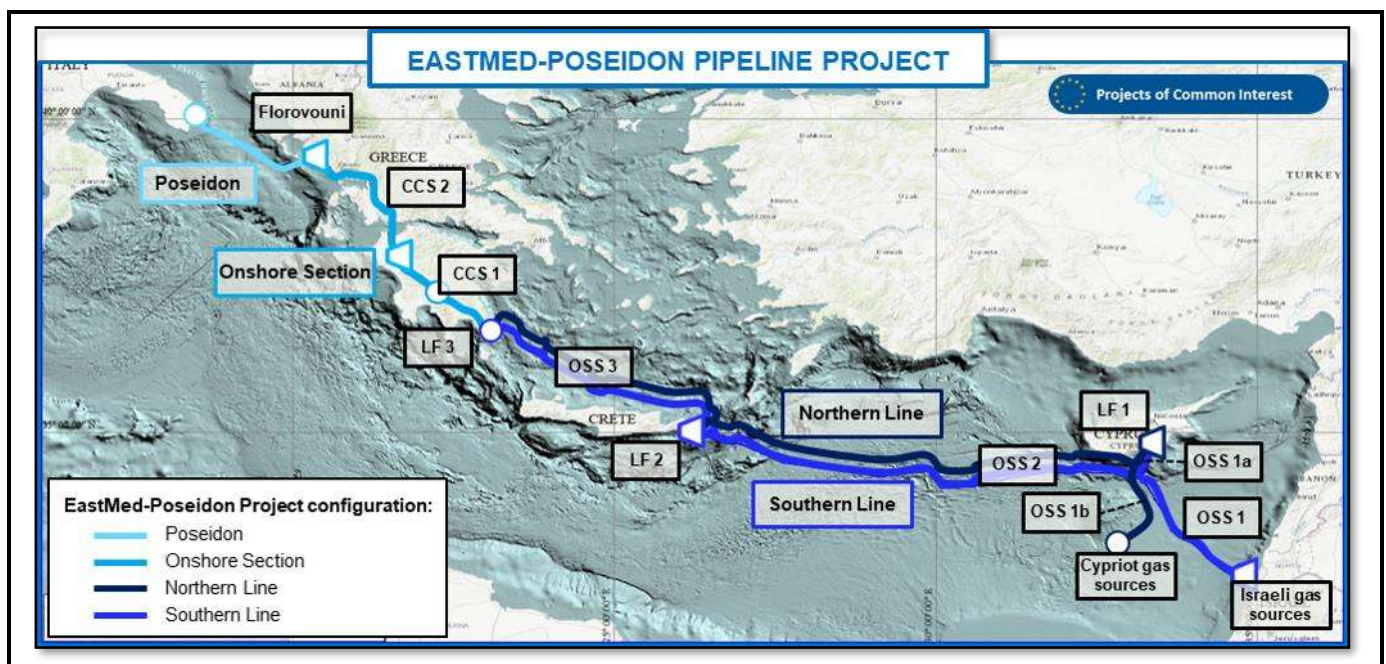
C. Combined System of EastMed (Crete & mainland Greece → Poseidon Pipeline Project):

	<p style="text-align: center;">EASTMED PIPELINE PROJECT</p> <p style="text-align: center;">EastMed Greek Section – Environmental and Social Impact Assessment</p>	<div style="display: flex; justify-content: space-between; align-items: center;">   </div> <p>DOC No: PERM-GREE-ESIA-A09_0014_0_Annex9E6</p> <p>REV. : 00</p> <p>PAGE : 35 OF 108</p>
-----------------------------------------------------------------------------------	--------------------------------------------------------------------------------------------------------------------------------------------------------------------------	-------------------------------------------------------------------------------------------------------------------------------------------------------------------------------------------------------------------------------------------------------------------------------------------------------------------------------------------------------------

- At LF3 the gas flow streams from two pipelines will be combined into a single large-diameter pipeline (CCS1-OSS4-CCS2) for transportation to the Poseidon Pipeline Project Compressor Station at Florovouni¹ in north-west Greece,
- Combination of the Southern and Northern flow streams will require additional compression along the CCS1 section in Peloponnese (CS3).

The ‘Northern and Southern Lines’ are shown in Figure 4-1 where the ‘Southern Line’ and ‘Northern Line’ are indicated in blue and dark blue, respectively. The onshore single large diameter pipeline of the ‘Combined System’ (i.e., CCS1 and CCS2) is shown in light blue².

A more comprehensive visualization of the crossing with the Natura 2000 sites is provided in Map 1 of ANNEX E.






Prepared by: (EastMed, 2020)

Figure 4-1 EastMed Onshore and Offshore sections - overview

¹Compressor Station of the Poseidon Pipeline Project system at Florovouni in north-west Greece belongs to another project with the same owner and has received environmental permitting through a separate procedure (ETA: ΥΠΕΝ/ΔΙΠΑ/35872/2373/07-06-2019, ΑΔΑ: ΩΠΝ34653Π8-419)

² Light blue line also includes the small offshore section of the Combined System that crosses Patraikos Gulf, i.e., OSS4.

	<p style="text-align: center;">EASTMED PIPELINE PROJECT</p> <p style="text-align: center;">EastMed Greek Section – Environmental and Social Impact Assessment</p>	<div style="display: flex; justify-content: space-between; align-items: center;">   </div> <div style="border: 1px solid black; padding: 2px;"> DOC No: PERM-GREE-ESIA-A09_0014_0 Annex 9E6 </div> <div style="display: flex; justify-content: space-between; border-top: 1px solid black; border-bottom: 1px solid black;"> <div>REV. :</div> <div>00</div> </div> <div style="display: flex; justify-content: space-between; border-bottom: 1px solid black;"> <div>PAGE :</div> <div>36 OF 108</div> </div>
-----------------------------------------------------------------------------------	--------------------------------------------------------------------------------------------------------------------------------------------------------------------------	--------------------------------------------------------------------------------------------------------------------------------------------------------------------------------------------------------------------------------------------------------------------------------------------------------------------------------------------------------------------------------------------------------------------------------------------------------------------------------------------------------------------------------------------------------------------------------------------------------------------------------------------------------------------------------------




The **EastMed Onshore Section in Greece** includes the following:

- The Compressor and Metering Stations in Crete (CS2/MS2 and CS2/MS2N) together with the relevant small onshore sections to and from landfall site LF2;
- The onshore section of the 48" pipeline that crosses Peloponnese (CCS1) from landfall site LF3 (SE of R.U. Laconia) to landfall site LF4 (NW of R.U. Achaia on the south coast of the Patraikos Gulf);
- The Megalopoli's Branch line that is foreseen to connect CCS1 with the National System at Megalopoli's area (Perivolia area). The pipeline will have a diameter of 16";
- LF4 (Landfall site in the NW of R.U. of Achaia, close to Lakopetra beach, NW Peloponnese area)
- The offshore section of the 46" pipeline that crosses the Patraikos Gulf (OSS4) from landfall site LF4 to landfall site LF5 (SW of R.U. Etoloakarnania);
- LF5 (Landfall site in the SW of R.U. of Etoloakarnania, close to Evinochori settlement, SW Sterea Ellada)
- The onshore section of the 48" pipeline that crosses Western Greece (CCS2) from landfall site LF5 (south-west of R.U. Etoloakarnania) to the installation site of the Poseidon Pipeline Project compressor station at Florovouni , in R.U. Thesprotia;
- The Metering and Pressure Reduction Station (MS4/PRS4) in Megalopoli (start of Megalopoli's Branch);
- The Heating Station in Megalopoli in the same plot as MS4/PRS4;
- The compressor station CS3 at R.U. Achaia in Peloponnese; and
- The Dispatching and Operation and Maintenance Centre (O&M) in the R.U. of Achaia.

Along the onshore section, Scraper Stations – SS (in total seven³) and Block Valve Stations - BVS (fifteen in total) will be installed as per the current Project design. BVSs will be placed at distances of approximately 30 km. A Landfall Station (LS) (four in total) will be installed near each landfall site.

For the section starting at landfall site LF3 in south-east Peloponnese to the Poseidon Pipeline Project's compressor station at Florovouni (sections CCS1, OSS4 and CCS2), the design pressure of

³ It is clarified that 1 Scraper station will be located within the MS4/PRS4 and Heating Station at Megalopoli area, 1 Scraper station will be located within the future CS3, in the R.U. of Achaia, and 4 Scraper Stations will be located within the same plot as the Landfall Stations, bundling permanent facilities of the project as much as possible. The seventh SS concerns the Megalopoli's Branch.

	<p style="text-align: center;">EASTMED PIPELINE PROJECT</p> <p style="text-align: center;">EastMed Greek Section – Environmental and Social Impact Assessment</p>	<div style="display: flex; justify-content: space-between; align-items: center;">   </div> <div style="border: 1px solid black; padding: 2px;"> DOC No: PERM-GREE-ESIA-A09_0014_0 Annex 9E6 </div> <div style="display: flex; justify-content: space-between; border-top: 1px solid black; border-bottom: 1px solid black;"> <div>REV. :</div> <div>00</div> </div> <div style="display: flex; justify-content: space-between; border-bottom: 1px solid black;"> <div>PAGE :</div> <div>37 OF 108</div> </div>
-----------------------------------------------------------------------------------	--------------------------------------------------------------------------------------------------------------------------------------------------------------------------	--------------------------------------------------------------------------------------------------------------------------------------------------------------------------------------------------------------------------------------------------------------------------------------------------------------------------------------------------------------------------------------------------------------------------------------------------------------------------------------------------------------------------------------------------------------------------------------------------------------------------------------------------------------------------------------

the Project is 100 barg while the maximum operating pressure (MOP) is considered equal to 95 barg. For the Megalopoli's Branch line, the design pressure is 80 barg while the MOP is equal to 75 barg.

The **EastMed Offshore Section in Greece**, includes the following:

- OSS2 and OSS2N (the part of the Offshore Section from Cyprus to Crete under Greek jurisdiction): Subsea trunk lines from the start of the Greek Offshore Section to Crete;
- LF2 (Landfall site in Crete): the nearshore and coastal crossing section in the area of Crete;
- OSS3 and OSS3N (Crete to Peloponnese): Subsea trunk lines from Crete to Peloponnese; and
- LF3 (Landfall site in Peloponnese): the nearshore and coastal crossing section in the area of Peloponnese.




The Greek Offshore Section of the Project includes two (i.e., twin) pipelines at an average distance of approximately 100 m. Near the landfall site, the two pipelines approach each other to enter the same shore crossing cofferdam. Up to the landfall site, pipelines will be simply laid on the seabed with the pipelines gradually buried only near the coast.

In more detail:

- OSS2 (in Greece) will have an approximate length of 390 km, a diameter of 26" and a transfer capacity of 11 BSCM/yr;
- OSS2N (in Greece) will have an approximate length of 390 km, a diameter of 26" and a transfer capacity of 10 BSCM/yr; and
- OSS3 and OSS3N will have a diameter of 28" and transfer capacity of 10.5 BSCM/yr each, along an approximate length of 430 km.

Once both lines become operational, the EastMed project will transport a combined total flow rate of 21 BSCM/yr to the EastMed Onshore Section.

The design pressure of the OSS2 and OSS2N sections is 363 barg, while the MOP is considered equal to 345 barg. The design pressure of the OSS3 and OSS3N sections is 231 barg, while the MOP is equal to 220 barg. From a technical point of view, the two pipelines (Southern and Northern) are independent but also parts of a unique project system, and from an environmental point of view, they should be considered as one for most environmental and social parameters. Therefore, unless a clear distinction is necessary, the term "**Line OSS2/OSS2N**" is introduced to describe pipelines OSS2 and OSS2N as one integrated pipeline system across the south Cretan Sea (from the middle of the sea straits between Greece and Cyprus to the designated landfall in Crete); similarly, the term "**Line OSS3/OSS3N**" is used for the OSS3 and OSS3N pipelines across the South Aegean Sea from the landfall in Crete (LF2) to the designated landfall in SE Peloponnese (LF3).

	EASTMED PIPELINE PROJECT		 
	EastMed Greek Section – Environmental and Social Impact Assessment		DOC No: PERM-GREE-ESIA-A09_0014_0 Annex 9E6
			REV. : 00 PAGE : 38 OF 108

4.2 Pipeline Construction and Pre-commissioning

4.2.1 Construction Overview

The basic method of constructing gas onshore pipelines is generally known as the spread technique, which is an “open cut” method and is widely used throughout the world. A typical sequence for onshore pipeline construction is illustrated in Figure 4-2.






Prepared by: (ASPROFOS, 2021)

Figure 4-2 Typical Pipeline Construction Sequence

This method can be broken down into several phases:

- Route survey and layout;
- Working strip preparation (clearing, grading, topsoil stripping);
- Trench excavation;
- Pipeline handling, Hauling and stringing;
- Pipeline bending;
- Pipeline welding and weld testing, applying field joint coating;
- Pipeline laying;
- Backfilling;
- Hydrotest and

	<p style="text-align: center;">EASTMED PIPELINE PROJECT</p> <p style="text-align: center;">EastMed Greek Section – Environmental and Social Impact Assessment</p>	<div style="display: flex; justify-content: space-between; align-items: center;">   </div> <p>DOC No: PERM-GREE-ESIA- A09_0014_0 Annex 9E6</p> <p>REV. : 00</p> <p>PAGE : 39 OF 108</p>
-----------------------------------------------------------------------------------	------------------------------------------------------------------------------------------------------------------------------------------------------------------------------	-------------------------------------------------------------------------------------------------------------------------------------------------------------------------------------------------------------------------------------------------------------------------------------------------------------------------------------------------------------------

- Reinstatement.

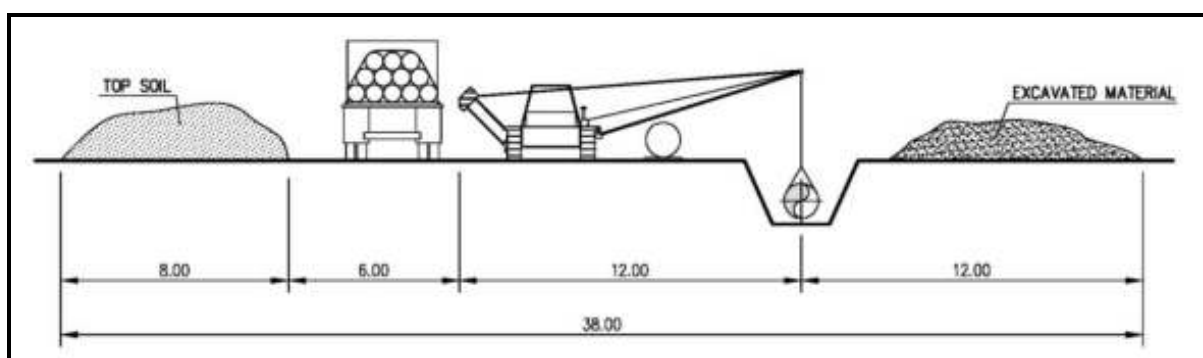
A survey control system in the form of permanent ground markers (PGM) will be installed. A subcontractor will tie all survey works into this control system and confirm the accuracy of the PGM control system.

The work includes removal of all trees, bushes, hedges and other obstacles from the construction working strip. A restricted working strip shall apply where there are physical constraints or where contractor chooses to reduce the working strip to benefit particular operations. A larger working strip may be necessary where a particular operation may benefit from additional space. The working strip should be set up before work commences.

4.2.2 Onshore Construction Methods

4.2.2.1 Marking and Clearance of Working Strip




The working strip is the temporary corridor along the pipeline where construction takes place. It must be wide enough to allow all activities to be carried out safely whilst providing sufficient room to store topsoil and trench material separately and keeping crop loss to the farmer to a minimum. The width of the working strip is proportional to the diameter of the pipeline to be installed. It follows that the greater the pipe diameter, the greater the extracted trench material that has to be stored. The width of the working strip is also determined by the size of the heavy machinery needed to safely lift and lower pipe into the trench and dig the trench. The width of the working strip in open country for pipelines with nominal diameter (ND) 48" and 46" will be 38 m.

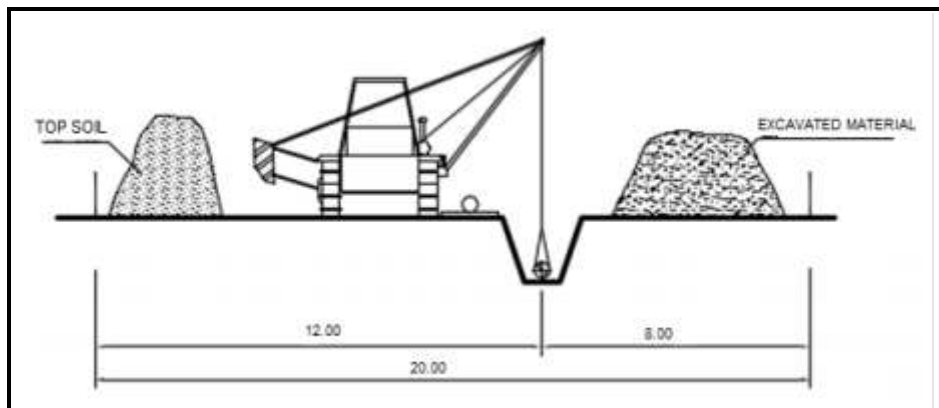


Source: (Design Basis Memorandum – Pipeline and Facilities)

Figure 4-3 Regular Working Strip in Open Country for Pipeline ND 48" and 46"

The width of the working strip in open country for pipeline of ND 16" will be 20 m.

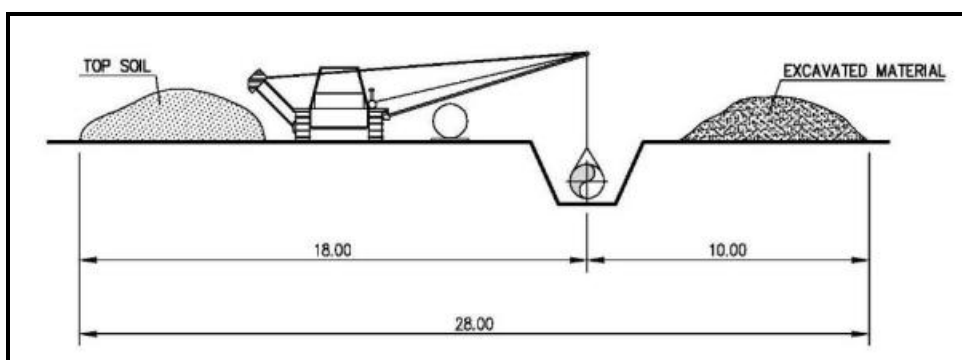
	<p style="text-align: center;">EASTMED PIPELINE PROJECT</p> <p style="text-align: center;">EastMed Greek Section – Environmental and Social Impact Assessment</p>	<div style="display: flex; justify-content: space-between; align-items: center;">   </div> <div style="border: 1px solid black; padding: 5px;"> <p>DOC No: PERM-GREE-ESIA-A09_0014_0 Annex 9E6</p> <p>REV. : 00</p> <p>PAGE : 40 OF 108</p> </div>
-----------------------------------------------------------------------------------	--------------------------------------------------------------------------------------------------------------------------------------------------------------------------	--------------------------------------------------------------------------------------------------------------------------------------------------------------------------------------------------------------------------------------------------------------------------------------------------------------------------------------------------------------------------------------------------------------------------



Source: (Design Basis Memorandum – Pipeline and Facilities)




Figure 4-4 Regular Working Strip in Open Country for Pipeline ND 16"

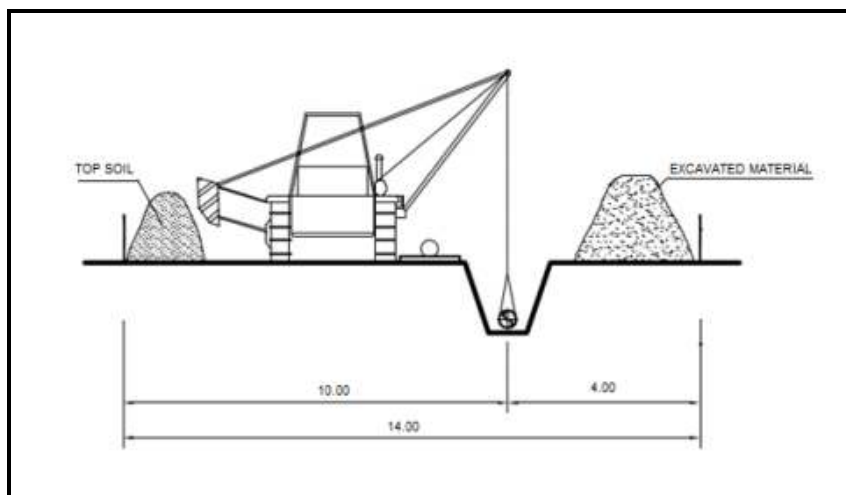
The width of the spread zone along areas planted with permanent crops (e.g., vineyards, olive trees, etc.) for pipeline with ND 48" and 46" will be reduced to 28 m and for pipeline with ND 16" will be reduced to 14 m in order to minimise impacts on the plantations.



Source: (Design Basis Memorandum – Pipeline and Facilities)

Figure 4-5 Reduced Working Strip (with Topsoil Stripping) for Pipeline ND 48" and 46"

	<p style="text-align: center;">EASTMED PIPELINE PROJECT</p> <p style="text-align: center;">EastMed Greek Section – Environmental and Social Impact Assessment</p>	<div style="display: flex; justify-content: space-between; align-items: center;">   </div> <div style="border: 1px solid black; padding: 5px;"> <p>DOC No: PERM-GREE-ESIA-A09_0014_0 Annex 9E6</p> <p>REV. : 00</p> <p>PAGE : 41 OF 108</p> </div>
-----------------------------------------------------------------------------------	------------------------------------------------------------------------------------------------------------------------------------------------------------------------------	--------------------------------------------------------------------------------------------------------------------------------------------------------------------------------------------------------------------------------------------------------------------------------------------------------------------------------------------------------------------------------------------------------------------------

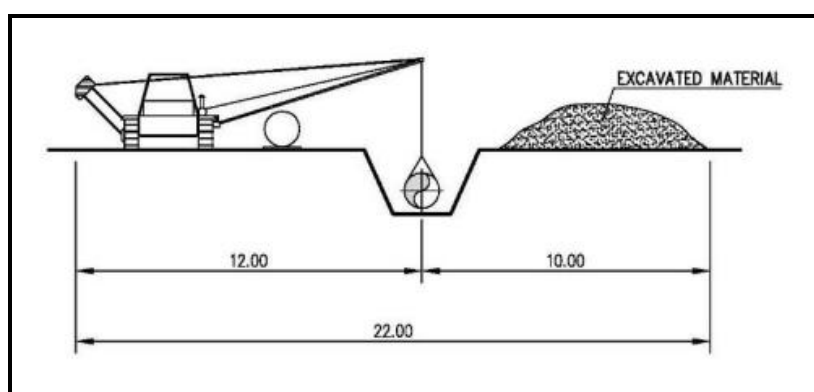


Source: (Design Basis Memorandum – Pipeline and Facilities)

Figure 4-6 Reduced Working Strip (with Topsoil Stripping) for Pipeline ND 16"

The width of the working strip for construction of pipelines with ND 48" and 46" inches can be reduced to 22 m in forest and mountainous areas where there is usually no need for top soil storage and to 28 m in areas with permanent plantations (with topsoil stripping).




For pipelines with ND 16" the regular working strip (in open country and agricultural areas planted with annual crops) is 20 m which is reduced to 14 m in areas planted by permanent plantations and without topsoil stripping (forest areas).



Source: (Design Basis Memorandum – Pipeline and Facilities)

Figure 4-7 Reduced Working Strip (without Topsoil Stripping) for Pipeline ND 48" and 46"

The areas where this reduced working strip will be applied will be carefully defined in order to reduce the impacts of the pipeline construction along these areas as much as possible, as well as to minimise

	EASTMED PIPELINE PROJECT		 
	EastMed Greek Section – Environmental and Social Impact Assessment		DOC No: PERM-GREE-ESIA-A09_0014_0 Annex 9E6
			REV. : 00
			PAGE : 42 OF 108

impacts on the construction progress (e.g., delays) and to ensure that all activities along the reduced zone will be safely executed.

Furthermore, the width of the working strip will be increased when a trenchless construction method is applied at crossings of major infrastructure or rivers in order to accommodate relevant equipment for construction works (e.g., horizontal directional drilling (HDD), direct pipe, microtunnel, boring method).

Table 4.1 Summary of Working Strip width

Diameter of the pipelines (inches)	Regular Working Strip (m)	Reduced Working Strip (m)	Reduced Working Strip without Topsoil Stripping (m)	Boring methods (Area Required) (m ²)	HDD (Area Required) (m ²)
48 and 46	38	28	22	45 x 50 and 45 x 30 (each side)	100 x 100
16	20	14	14	40 x 40 and 40 x 20 (each side)	100 x 100

Source: IGI Poseidon, 2021

4.2.2.2 Topsoil Stripping




Topsoil will be removed by means of suitable earth moving equipment (such as excavators and loaders) from the entire surface of the area, with the only exception being the areas designated for topsoil storage. The average depth of the topsoil strip to be removed is 0.2 m but this will be adapted to local soil conditions. The topsoil removed will be stockpiled within the area for temporary storage until site reinstatement.

4.2.2.3 Grading

As described above the working strip must provide sufficient working space for pipeline fabrication and for simultaneous vehicle movements. Therefore, the delineated strip will be graded by specified equipment such as bulldozers and graders to the required width.

4.2.2.4 Trenching

The pipeline will be buried underground within a trench for its entire length and protected against corrosion by a cathodic protection system. The required trenching works will be mainly undertaken

	EASTMED PIPELINE PROJECT		 
	EastMed Greek Section – Environmental and Social Impact Assessment		DOC No: PERM-GREE-ESIA-A09_0014_0 Annex 9E6
			REV. : 00
		PAGE :	43 OF 108

by excavators or jack-hammers. The standard soil covers of the buried onshore pipeline (measured from top of pipe) shall be at least 1 m.

4.2.2.5 Blasting

The use of explosives might be considered necessary at the following Natura 2000 areas. They could speed up the construction, decreasing construction duration and consequently nuisance to sensitive receptors.

Table 4-2 Indicative locations where explosives might be used during construction within protected areas

Pipeline Segment	From KP	To KP	Length (m)	Engaged Natura 2000 site
CCS1	21.348	21.845	497	SPA - GR2540007
CCS2	211.308	213.142	1,834	SPA – GR2120006

Prepared by: (ASPROFOS, 2021). Based on ESIA baseline soil classification

4.2.2.6 Backfill

The assembling of the pipeline will be carried out in a standard way with a construction spread that moves along the pipeline corridor. Most of the excavated soil will be used to backfill the pipeline trench. Excess soil will likely be spread out and contoured along the route in agreement with competent authorities and landowners/ users and according to further engineering studies.




4.2.2.7 Clean Up and Restoration

The clean up and restoration will be carried out in a specified way with a construction spread that moves along the pipeline corridor.

The removed topsoil will be placed back on the working strip so as the area to be restored as closely as possible to its original condition. Land will be stabilized where necessary and progressively restored with native vegetation, where possible. All machinery, equipment, tools, etc will be removed.

4.2.2.8 Indicative Schedule

The estimated total duration of the Onshore pipeline construction activities is 36 months.

	EASTMED PIPELINE PROJECT		 
	EastMed Greek Section – Environmental and Social Impact Assessment		DOC No: PERM-GREE-ESIA-A09_0014_0 Annex 9E6
			REV. : 00
		PAGE :	44 OF 108

On top of that, duration of the construction depends on the difficulties imposed by the baseline conditions, e.g., morphology, geotechnical issues, land uses, etc. Based on experience from other similar projects in dimensions constructed in Greece (i.e., with similar baseline conditions) the indicative construction rates (in terms of project progress, per construction activity) are:

- 400 m/day, in agricultural areas (in plain areas, 600 m/ day may be achieved)
- 200 m/day, in hilly or intense relief areas, of tree crops or natural vegetation
- 100 m/day, in mountainous areas, more often than not covered with natural vegetation (in rocky areas, 75 m/day or even smaller may be constructed).




4.2.3 Watercourse Crossings

In general, crossing techniques can be divided into open cut (i.e., dry or wet, where the trench is directly dug across the feature) and trenchless crossing methods which prevent surface disturbance (e.g., HDD). According to the current design, all river crossings are planned with the open-cut technique unless trenchless techniques are required due to environmental, technical and engineering constraints. Trenchless crossing techniques (e.g., HDD) advantages include no interaction with the water body engaged, no modification to the riverbed morphology or to the flow regime.

4.2.3.1 Open cut

Rivers are generally crossed by excavating an open trench and installing a siphon. The pipe trench is excavated by means of excavators operating from floating pontoons. The defined height and the width of the pipe trench are continuously monitored and documented by means of echo soundings. The excavated material is stored temporarily in designated and approved places. The pipeline section for the river crossing is constructed on the river bank and then pulled into position using a winch located on the opposite river bank. After checking that the pipeline is in the correct position, the pipe trench is backfilled and any sheet piles are removed. Pipes with increased wall thickness and a “reinforced PE coating” are used for the crossings as they will have to withstand the additional weight of the overlying river bed material and water. Buoyancy control is achieved by means of a reinforced concrete coating which also serves to mechanically protect the PE coating during the pulling-in process. The following table indicates the locations where open cut will be implemented.

Regarding smaller rivers and streams, a temporary passage is erected across the watercourse after preparing the working strip. This passage principally consists of an earth dam, which, depending on

	<p style="text-align: center;">EASTMED PIPELINE PROJECT</p> <p style="text-align: center;">EastMed Greek Section – Environmental and Social Impact Assessment</p>	<div style="display: flex; justify-content: space-between; align-items: center;">   </div> <p>DOC No: PERM-GREE-ESIA-A09_0014_0 Annex 9E6</p> <p>REV. : 00</p> <p>PAGE : 45 OF 108</p>
-----------------------------------------------------------------------------------	------------------------------------------------------------------------------------------------------------------------------------------------------------------------------	--------------------------------------------------------------------------------------------------------------------------------------------------------------------------------------------------------------------------------------------------------------------------------------------------------------------------------------------------------------

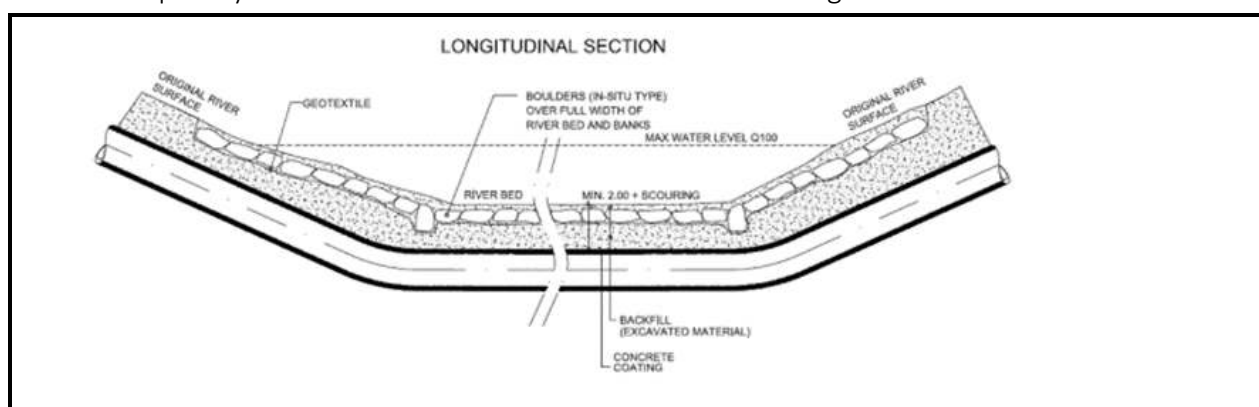
the water level, is equipped with pipes to ensure the unhindered flow of water. This passage is dimensioned for a low to medium water flow and is flooded in case of high water levels.

The pipeline section is pre-fabricated on the river bank together with its concrete casing.

The trench is then excavated across the watercourse to accommodate the pipeline. Excavation of the trench is likely to make the water turbid. However, in the smaller streams with a surface width of between 3-5 m this turbidity will last for approximately half a day only. For bigger crossings sediment curtains can be installed in order to prevent the sediment plume from travelling downstream. Specific measures, such as sediment barriers, and seasonal limitations such as construction only in low flow conditions, are usually implemented to minimise the mobilisation of fine particulate materials downstream.




The prefabricated section of pipeline will then be lifted into place and the pipe trench is backfilled using the stored excavation material. This will again make the water turbid, with the duration of the work being limited to a few hours for smaller streams. In streams where an infiltration from the river into the groundwater is possible, clay barriers at the river banks are used to seal the pipeline trench. The river bed is then restored to its original state.

The river banks are then restored incorporating stabilisation of the river bank slopes (erosion control systems). Slope stabilisation is dimensioned according to the expected flood run-off, with bank protection being defined as a function of the water depth and the inclination of the water run. In order to construct bank protection in accordance with ecological aspects, natural measures for stabilising the river bank are given preference. When stones are used to stabilise the river bank, they are subsequently covered with humus to facilitate a natural vegetation cover.



Source: (ASPROFOS, 2021)

Figure 4-8 Typical Open-Cut River Crossing

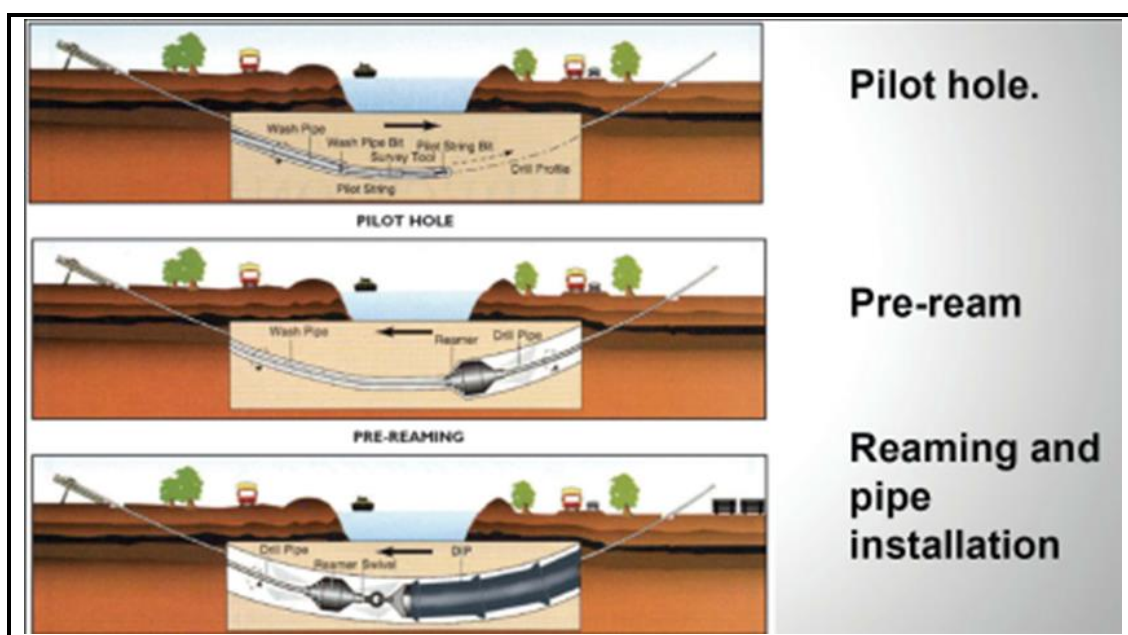
	<p style="text-align: center;">EASTMED PIPELINE PROJECT</p> <p style="text-align: center;">EastMed Greek Section – Environmental and Social Impact Assessment</p>	<div style="display: flex; justify-content: space-between; align-items: center;">   </div> <div style="display: flex; justify-content: space-between;"> <div> <p>DOC No: PERM-GREE-ESIA-A09_0014_0 Annex 9E6</p> <p>REV. : 00</p> <p>PAGE : 46 OF 108</p> </div> </div>
-----------------------------------------------------------------------------------	--------------------------------------------------------------------------------------------------------------------------------------------------------------------------	-----------------------------------------------------------------------------------------------------------------------------------------------------------------------------------------------------------------------------------------------------------------------------------------------------------------------------------------------------------------------------------------------------------------------------------------------

4.2.3.2 Trenchless crossing

At rivers and streams of high ecological importance, trenchless crossing shall be investigated if technically possible and if necessary to minimize impacts to biodiversity.

It is envisaged that the major watercourse crossings will be performed mainly with the use of Horizontal Directional Drilling method (HDD).




HDD is a trenchless crossing method which begins with boring a small diameter, horizontal hole (pilot hole) under the crossing obstacle (e.g., a river) with a steel drill rod. When the steel drill rod emerges on the opposite side of the crossing, a special cutter, called a back reamer, is attached and pulled back through the pilot hole. The reamer bores out the pilot hole so that the pipe can be pulled through. The pipe is usually pulled through from the side of the crossing opposite the drill rig. Usually a drilling mud, such as fluid bentonite clay (an inert, non-toxic substance), is forced down the hole to stabilise the hole and remove soil cuttings. Bentonite provides lubrication to the hole drilling and also provides stability and support for the borehole. Figure 4-9 demonstrates the procedure of HDD.



Source: (ASPROFOS, 2021)

Figure 4-9 Typical HDD River Crossing

Additionally, it should be mentioned that in order for the HDD technique to be applied large quantities of water will be required. Prior of water abstraction, the EPC Contractor shall have obtained all necessary permits by the competent public authorities

	<p style="text-align: center;">EASTMED PIPELINE PROJECT</p> <p style="text-align: center;">EastMed Greek Section – Environmental and Social Impact Assessment</p>	<div style="display: flex; justify-content: space-between; align-items: center;">   </div> <p>DOC No: PERM-GREE-ESIA-A09_0014_0 Annex 9E6</p> <p>REV. : 00</p> <p>PAGE : 47 OF 108</p>
-----------------------------------------------------------------------------------	------------------------------------------------------------------------------------------------------------------------------------------------------------------------------	-------------------------------------------------------------------------------------------------------------------------------------------------------------------------------------------------------------------------------------------------------------------------------------------------------------------------------------------------------------




HDD activities are related to significant increase of noise levels in the area for the limited time that HDD works are conducted. Noise sources are located mainly at the drilling (rig) side and are caused predominately by the generators and the pumps.

The following table indicates the location and the method that will be implemented.

Table 4-3 River Crossing Points with Trenchless Methods

s/n	Crossing Method	WaterCourse Name	Crossing Type	Location of crossing point (Related IP and Distance (m))	Kilometer Chainage	Pipeline Section
MC0026	Direct Pipe	Alfios River	Large Rivers (Crossing Width \geq 30m)	IP0907+475.74	202.37	CCS1
MC0103	Direct Pipe	River Evinos	Large Rivers (Crossing Width \geq 30m)	IP2024+969.13	8.77	CCS2
MC0109	HDD	Water Canal Trichonida - Lisimachia	Large Rivers (Crossing Width \geq 30m)	IP2153+1,009.99	37.28	CCS2
MC0114	Direct Pipe	River Acheloos	Large Rivers (Crossing Width \geq 30m)	IP2188+1,711.2	57.14	CCS2
MC0116	Boring Without Casing	Artificial Concrete Irrigation Channel	Concrete Irrigation Channel	IP2192+609.36	59.84	CCS2
MC0121	HDD	River Arachthos	Large Rivers (Crossing Width \geq 30m)	IP2513+909.18	134.91	CCS2
MC0126	HDD	River Louros	Large Rivers (Crossing Width \geq 30m)	IP2578+551.52	159.82	CCS2
MC0127	HDD	Tributary of River Louros	Rivers (Crossing Width $<$ 30m- \geq 5)	IP2580+728.38	161.92	CCS2
MC0129	HDD	Irrigation Ditch	Rivers (Crossing Width $<$ 30m- \geq 5)	IP2584+944.7	167.34	CCS2
MC0133	HDD	River Acherontas	Large Rivers (Crossing Width \geq 30m)	IP2672+410.51	196.43	CCS2
MC0135	HDD	Vouvopotamos River	Rivers (Crossing Width $<$ 30m- \geq 5)	IP2676+1,610.02	201.55	CCS2

References: (ASPROFOS (2021))

 IGI Poseidon	EASTMED PIPELINE PROJECT		 ERM		 Asprofos engineering
	EastMed Greek Section – Environmental and Social Impact Assessment		DOC No: PERM-GREE-ESIA- A09_0014_0 Annex 9E6		
			REV. :	00	
			PAGE :	48 OF 108	

4.2.4 Pressure Testing during Construction (Hydrotesting)

The condition of the pipeline at the start of pre-commissioning is determined by performing a system pressure test (SPT). SPT options include:

- Conventional SPT using water (e.g., hydrotesting); and
- Replacement of the SPT with other means that ensure that the overall safety level of the pipeline system for which the test is to be replaced is equal to or better than that of an equivalent system that implements the SPT- this option is applicable only to the offshore pipeline sections and under specific conditions.

The above ground facilities of the project (e.g., compressor, metering, pressure regulating, heating stations) are not subject to this procedure since these facilities include equipment that has been pre-tested during its manufacturing.




4.2.4.1 Hydrotest Concept

Hydrotesting (or hydrostatic testing) is the most common method for testing pipeline integrity and checking for any potential leaks prior to commissioning. The test involves placing water inside the pipeline at a certain pressure for a certain time to confirm pipeline strength and tightness.

The activities to be carried out before and after the hydrotest are repeated here:




- Before hydrotest:
 - Flooding and cleaning,
 - Gauging;
- During hydrotest:
 - Leak detection;
- After hydrotest:
 - Dewatering,
 - Drying,
 - Purging.

Pressurisation is achieved during a hydrotest by pumping water into the pipeline section being tested. According to DNV-OS-F101, the system pressure test should be 1.15 times the design pressure with a hold period of 24 hrs. Pressurisation is then carried out with a high pressure pump.

	<p style="text-align: center;">EASTMED PIPELINE PROJECT</p> <p style="text-align: center;">EastMed Greek Section – Environmental and Social Impact Assessment</p>	<div style="display: flex; justify-content: space-between; align-items: center;">   </div> <div style="border: 1px solid black; padding: 2px;"> DOC No: PERM-GREE-ESIA- A09_0014_0 Annex 9E6 </div> <div style="display: flex; justify-content: space-between; border-top: 1px solid black; border-bottom: 1px solid black; padding: 2px 0;"> REV. : 00 </div> <div style="display: flex; justify-content: space-between; border-bottom: 1px solid black; padding: 2px 0;"> PAGE : 49 OF 108 </div>
-----------------------------------------------------------------------------------	------------------------------------------------------------------------------------------------------------------------------------------------------------------------------	-----------------------------------------------------------------------------------------------------------------------------------------------------------------------------------------------------------------------------------------------------------------------------------------------------------------------------------------------------------------------------------------------------------------------------------------------------------------------------------------------------------------------------------------------------------------------------------------------------------------------------------------------------------------------------------------------------------------------------------

After the pipeline has been filled and pressurised, and all the necessary parameters have been measured, the pipeline is dewatered and dried.

- Flooding, Cleaning and Gauging.** After the pipeline is initially flooded, it will be cleaned and gauged. Typically, cleaning and gauging are performed as a single operation together with flooding. Cleaning involves sending a series of pigs through the pipe section to remove any debris (typically weld slag and pipe mill scale, where the latter is expected only in a very limited amount due to the internal coating) from inside the pipeline. One pig bounds the air and water, and another series of pigs can be used to clean the internal pipe-wall. Clean water is pumped in front of the pig train to moisten the debris. Pipeline internal gauging is used to ensure the inner diameter of the pipeline is free from obstructions and excessive ovality. A gauging pig is equipped with a device to determine its location in case it does not reach the pig receiver. If a gauging pig becomes stuck in the pipeline it is freed, the pipe defect is located and eliminated, and the gauging operation is repeated. An alternative gauging method could be used that will pinpoint any defect. Gauging can be performed with an electronic calliper tool for this purpose, optionally combined with a geometry pig to confirm the pipeline geometry as built. The gauging and geometry pigs may be run in the same train as the flooding and flushing pigs; pig speed for this operation should be between 0.3 m/s and 1 m/s. The pipeline system configuration should be designed to allow for pigging in forward or reverse direction. This is achieved by barred tees, lock-open check valves, eliminating non-piggable wye pieces, and designing the pig receivers so that they can also be used as launchers. This philosophy provides benefits during pre-commissioning and possible future repair scenarios;
- Dewatering.** The recommended method for dewatering is to use compressed air. This method uses compressed air to drive a pig train through the pipeline while displacing the hydrotest water. The pig train consists of multiple compartments separated by pigs. Some are filled with fresh water to flush the salt from the pipe wall, and some are filled with air. The air is oil free and dry with a dewpoint of at least -65°C at atmospheric pressure and an oil content no greater than 0.01 ppmW;
- Drying and Purging.** The dewatering pig train leaves a small film of water, approximately 0.05 mm thick, in the pipe. The absence of water in the pipeline is necessary in order to prevent the possible formation of methane hydrate. The drying method is air drying which usually employs swabbing pigs to help spread out the water so that it has a larger surface area in order to be more easily collected; and
- Discharge/Disposal Options.** Following successful testing, the used water is discharged back into a receiving water body after having passed a sedimentation pool, through which the water will flow very slowly. These pools are sized to provide a retention time of 5 minutes, which is considered enough time to allow the solid particles to be cleaned out of the pipe, to settle and

	EASTMED PIPELINE PROJECT		 
	EastMed Greek Section – Environmental and Social Impact Assessment		DOC No: PERM-GREE-ESIA-A09_0014_0 Annex 9E6
			REV. : 00
		PAGE :	50 OF 108

remain in the bottom of the pond. The discharge rate after finalisation of hydrotests will follow the same rules as applicable for abstraction. Hence the same water bodies will be taken into consideration for discharge. Environmental effects are expected to be minimal or negligible when discharge rates are under 10% of the receiving river flow. Discharged water will be free of any chemicals, or, if it is necessary to add any chemical substances (especially at the offshore sections), they will be from the PLONOR list. The contractor for hydrotesting will obtain written approvals from the local authorities and landowner(s) where the hydrotest water will be discharged; water will not be returned to any watercourse without permission of the appropriate local authorities.

4.2.4.2 *Pre-Commissioning with SPT Replacement (only applicable to offshore sections under specific conditions)*

The aim of the REPLACE methodology is to provide a robust basis for replacing the SPT with other means that ensure that the overall safety level of the pipeline system for which the test is to be replaced is equal to or better than that of an equivalent system that implements the SPT.




Consideration of SPT replacement starts early in the design timeline and continues through the offshore pipeline installation phase. The methodology describes the REPLACE activities to be undertaken in each phase of the project.

4.2.4.2.1 *REPLACE plan*

The REPLACE plan describes the actions required to ensure that all prerequisites, requisites and additional safeguards identified in the FMECA are implemented and documented to demonstrate compliance to stakeholders and authorities. The REPLACE plan is maintained throughout the Project lifecycle and is updated as the technical definition and execution plans develop.

Should the SPT be replaced (i.e., from REPLACE option), the pre-commissioning procedure changes. Certain steps can be omitted, and additional safeguards will be taken on board. In that case, the typical pre-commissioning procedure consists of the following (sequential) activities:

- **Pressurising.** The pipeline will be pressurised using dry air to create back pressure ahead of the cleaning and gauging pig train, which will be introduced in the system in the next step. Back pressure is necessary to ensure the pig-train speed can be controlled on steep slopes. The required back pressure will be assessed in detailed design. The size of the compressor spread determines the time needed for the pressurisation phase. Upon completion of the pressurising step, the pipeline is filled with dry air at elevated pressure;

	EASTMED PIPELINE PROJECT		 
	EastMed Greek Section – Environmental and Social Impact Assessment		DOC No: PERM-GREE-ESIA-A09_0014_0_Annex9E6 REV. : 00 PAGE : 51 OF 108

- **Cleaning and gauging.** Cleaning and gauging activities are, ideally, conducted using a single pig run—a second run may be necessary if too much debris is found in the pig train’s last slug after the first run. The pig train will consist of a series of pigs with clearing and gauging (CG) functionalities. The series of pigs will be separated by slugs of monoethylene glycol (MEG), not by slugs of water. MEG is hygroscopic and will absorb condensed water in the pipeline. For this reason, MEG inhibits against hydrates and is a so-called “hydrate-control fluid”. The pig train will be propelled by a large slug of nitrogen (with a high purity of, for instance, 95%) of several tens of kilometres followed by ultra-dry air. Now the pipeline is chemically conditioned and a drying step is no longer needed. Upon completion of the pig run, the system is filled with dry air at elevated pressure;
- **Depressurisation.** After successful receipt of all pigs (see the above CG step), the pipeline system will be depressurised by venting to atmospheric pressure from both ends of the pipeline. Upon completion of the depressurisation, the system is filled with dry air at ambient pressure; and
- **Nitrogen purging.** Next, the system will be purged with a nitrogen-rich gas mixture of very high purity (e.g., 98%) to avoid an explosive gas–air interface. The mixture is pumped into the pipeline at low pressure to displace the air contents. Once the oxygen level measured at the outlet is sufficiently low, nitrogen purging is halted. Upon completion of nitrogen purging, the pipeline system is filled with inert gas, slightly above ambient pressure. This means that pre-commissioning has been completed and the system is ready to receive hydrocarbon gas.




This REPLACE Methodology was successfully used in TurkStream and Nord Stream 2 Pipeline projects, removes the need for seawater and the risk associated with lateral buckling concerning the conventional method. This procedure can be amended if necessary, depending on specific project requirements.

4.2.4.3 EastMed System Pressure Test Response

Each offshore pipeline, comprising the Greek section of the EastMed Pipeline Project has been assessed individually in accordance with the REPLACE methodology.

Based on the System Pressure Test Replacement Study (E780-00225-Ev32A-TDR-00055, Rev.02), it has been concluded that, for OSS2, OSS2N, OSS3 and OSS3N project components, it is beneficial not to pressure test the system applying the conventional hydrotesting SPT because of the risk associated with lateral buckling. For the remaining Project components, conventional SPT is applied.

Hydrotest sections will have a length up to 9 km each. It is estimated that approximately 50 hydrotests will be carried out for CCS1, 38 for CCS2 and 2 for Megalopoli Branch.

	<p style="text-align: center;">EASTMED PIPELINE PROJECT</p> <p style="text-align: center;">EastMed Greek Section – Environmental and Social Impact Assessment</p>	<div style="display: flex; justify-content: space-between; align-items: center;">   </div> <p>DOC No: PERM-GREE-ESIA-A09_0014_0 Annex 9E6</p> <p>REV. : 00</p> <p>PAGE : 52 OF 108</p>
-----------------------------------------------------------------------------------	--------------------------------------------------------------------------------------------------------------------------------------------------------------------------	--------------------------------------------------------------------------------------------------------------------------------------------------------------------------------------------------------------------------------------------------------------------------------------------------------------------------------------------------------------

Each hydrotest will be completed in 7-10 days.

Pre-commissioning of the **offshore** OSS4 section is expected to require a total of 11 days. Similarly, the pre-commissioning of the other offshore project components is expected to require a total of 57 to 84 days. Pre-commissioning will be finished before commissioning activities.

4.2.4.4 Water Abstraction Sources for Conventional SPT

As far as the onshore pipeline segment, inland water sources with larger amounts of water flow have been considered for water abstraction and discharge. Water reservoirs will not be used as a source for testing water. For the offshore and nearshore segments, the most likely option is the use of sea water.

Table 4-4 shows the potential water sources identified along the pipeline route and the volumes required for hydrotesting for each main section.




The timing for hydrostatic testing activities will consider the seasonal changes of river flows and the reduced flows during the summer months.

The quantity of water used for hydrotest, considering the complete onshore section, is approximately 600,490 m³. This volume of water is the maximum that could be used. However, it is best international practice to transfer water between hydraulic test sections and re-use it as much as possible so the final volume is expected to be much smaller.

The contractor for the hydrotest will obtain written approvals from local authorities and landowner(s) or users regarding hydrotest water abstraction and disposal.

Table 4-4 Water Requirements for Hydrotest Sections

Pipeline Spread		Water Source	Approx. Volume Required (m ³)	Pipeline Section
From KP	To KP			
				Short Onshore Section at Crete
0	50	Evrotas	54,900	CCS1
50	100	Evrotas	54,900	CCS1
100	130	Evrotas	32,940	CCS1
130	150	Alfeios	21,960	CCS1
150	200	Alfeios	54,900	CCS1

 IGI Poseidon	EASTMED PIPELINE PROJECT		 	
	EastMed Greek Section – Environmental and Social Impact Assessment		DOC No: PERM-GREE-ESIA-A09_0014_0 Annex 9E6	
			REV. :	00
			PAGE :	53 OF 108




Pipeline Spread		Water Source	Approx. Volume Required (m³)	Pipeline Section
From KP	To KP			
200	250	Pineiakos Ladonas	54,900	CCS1
250	300	Pineiakos Ladonas - Pineios	50,500	CCS1
			18,451	OSS4
0	35	Evinos	38,430	CCS2
35	55	Water Canal of Trichonida	21,960	CCS2
55	70	Acheloos	16,470	CCS2
70	135	Arachthos & Louros	71,370	CCS2
135	200	Louros	71,370	CCS2
200	233	Louros & Acherontas	36,234	CCS2
0	4	Alfeios	492	Megalopolis Branch
4	9.8	Alfeios	713.4	Megalopolis Branch

Source: (IGI Poseidon, 2021)

As the conventional SPT approach involves the use of water (either inland or sea), it should be noted that inland water providing the compliance of its physicochemical characteristics with what was described earlier does not pose any risk to pipeline integrity. The water used needs to be free of contaminants and not aggressive (pH between 5 and 8), and no additives, corrosion inhibitors or chemicals are envisaged to be used.

This is not the case with sea water due to its corrosive behavior. The following options exist regarding seawater composition for hydrotesting purposes:

Filtered seawater (50 micron) + UV sterilisation. Use of chemicals is not envisaged considering that the water residence time should be fewer than 30 days. If the use of chemicals or other additives is deemed unavoidable, these substances will be included in the PLONOR list. The PLONOR list is a list of substances that are deemed to pose little or NO risk (PLONOR) to the environment. The list has been developed by the OSPAR committee (known as Oslo – Paris committee) for protection of the

	EASTMED PIPELINE PROJECT		 
	EastMed Greek Section – Environmental and Social Impact Assessment		DOC No: PERM-GREE-ESIA-A09_0014_0 Annex 9E6
			REV. : 00
			PAGE : 54 OF 108

marine environment. All chemicals or mixtures on the PLONOR list are allowed to be discharged into the sea in accordance with international industry standards.

4.2.4.4.1 Discharge and Disposal of SPT Mediums

Conventional SPT includes discharge and disposal of large quantities of hydrotesting water.

Water for the **onshore** sections will be discharged back into a receiving water body after having passed a sedimentation pool, through which the water will flow very slowly. These pools are sized to provide a retention time of 5 minutes, which is considered enough time to allow cleaning the solid particles out of the pipe to settle and remain in the bottom of the pond. The discharge rate after finalisation of hydrotests follow the same rules as applicable for abstraction. Hence the same water bodies will be taken into consideration for discharge. Environmental effects are expected to be minimal or negligible when discharge rates are under 10% of the receiving river flow. Discharged water will be free of any chemicals.




In any case:

- The discharge is performed in a controlled manner according to local environmental approvals. An assessment of the likely dispersion rate and extent should be evaluated as part of the pre-commissioning design activities during the EPIC stage of the project; and
- Prior to discharging the hydrotest fluids, samples are collected and analysed on-site to ensure compliance with permits and other regulations before being discharged to the open sea.
- The discharge point will be selected based on:
 - Results of dispersion analysis;
 - Application of diffuser; and
 - Assurance of efficient dispersion into environment.

Continuous discharge is considered possible by developing a discharge plan taking into account the spread capacity of the entire discharge system.

4.3 Operation maintenance

Detailed operating procedures for the pipeline system will be developed. These procedures will precede the operation of the pipeline. A system for collecting information from third party activities will be operational.

	<p style="text-align: center;">EASTMED PIPELINE PROJECT</p> <p style="text-align: center;">EastMed Greek Section – Environmental and Social Impact Assessment</p>	<div style="display: flex; justify-content: space-around; align-items: center;">   </div> <div style="border: 1px solid black; padding: 2px;"> DOC No: PERM-GREE-ESIA- A09_0014_0_Annex9E6 </div> <div style="display: flex; justify-content: space-between; border-top: 1px solid black; border-bottom: 1px solid black; padding: 2px 0;"> <div>REV. :</div> <div>00</div> </div> <div style="display: flex; justify-content: space-between; padding: 2px 0;"> <div>PAGE :</div> <div>55 OF 108</div> </div>
-----------------------------------------------------------------------------------	------------------------------------------------------------------------------------------------------------------------------------------------------------------------------	----------------------------------------------------------------------------------------------------------------------------------------------------------------------------------------------------------------------------------------------------------------------------------------------------------------------------------------------------------------------------------------------------------------------------------------------------------------------------------------------------------------------------------------------------------------------------------------------------------------------------------------------------------------------------------------

The pipeline is monitored and controlled from the control room. The monitoring system is SCADA (System Control and Data Acquisition). During operation, leak detection is performed through continuous measurements of pressure and flow rate at the inlet and outlet of the stations and the pipeline. If a leak is detected, the deactivation system is activated. In order to be able to carry out an internal inspection, scrapper stations will be installed.

4.3.1 Maintenance

4.3.1.1 Pipeline Maintenance

The pipeline system will be monitored and maintained to ensure that it shall remain adequate and operational as designed, constructed and tested throughout its life-time and also in order to minimize environmental and human hazards. In general, pipeline monitoring, operational inspections and monitoring of operating conditions shall be performed in order to address any problems and to enable their repair in a short period of time. Maintenance planning shall be performed through a combination of modern management techniques, information systems and innovative technical analyzes in order to minimize any risk associated with the operation of the installation and equipment in the long run. The integration of scheduled maintenance will be a major component of the project development and will be implemented throughout the operation of the pipeline system.




Pipeline inspection and maintenance work during operation include the following parameters:

- Pipeline monitoring
- Supervision of the alignment possibly with road vehicles
- Inspections of special intersections
- Monitoring the population and activities of third parties adjacent to the pipeline
- Installation of the cathodic protection system
- Control and monitoring investigations
- Functional inspections and accreditation of the installation and equipment
- Maintenance of installation and equipment at predetermined intervals

The pipeline will be cleaned on a regular basis to confirm the geometry of the pipeline as well as after possible damage or after seismic phenomena.

4.3.1.2 Maintenance of Compressor Stations and Metering Stations

The maintenance strategy is based on the preventive maintenance, the program defined in the Maintenance Plan and the inspection / testing program. In the subsequent operation, the maintenance program follows the Reliability Centered Maintenance (RCM) principle where

	EASTMED PIPELINE PROJECT		 
	EastMed Greek Section – Environmental and Social Impact Assessment		DOC No: PERM-GREE-ESIA-A09_0014_0 Annex 9E6
			REV. : 00
		PAGE :	56 OF 108

maintenance activities are based on the recorded reliability and fault database of the plant equipment.

No significant gas leaks occur during the maintenance of the metering stations.

4.4 Decommissioning of the Project

The expected service lifetime of the two pipeline systems is 50 years. It may be possible that life expectancy of the Project is increased as technology further develops during its operation. Nevertheless, it is expected that at some point the pipelines and the facilities will be decommissioned.




Any decommissioning activities will be subject to permitting requirements applicable at that time and subject to consultation with affected owners and stakeholders of affected properties and structures. A plan covering all relevant items will be prepared and approved before any decommissioning works. The plan will also include an assessment of the environmental impacts of the proposed decommissioning technique and proper mitigation measures.

The Project is designed for a lifetime up to 50 years. Project components may be modified and upgraded over the years, and various measures may be taken to increase the life expectancy of the Project. However, at some time in the future the maintenance of the project will become economically unfavourable and the technology obsolete; consequently, the Project will be demobilised.

The plant and equipment will be dismantled or cut into manageable sections, wiring and electronic boxes removed and handled in accordance with national legislation. Steel sections will be carted away for reuse or reprocessing. Building structures, including pits and culverts, and paved surfaces on the site are demolished, and the used building materials are transported to an approved waste disposal site if they cannot be recycled.

Finally, the area is reinstated by contouring the site to its original slope and undulation, and any scrub and vegetation are planted. The reinstatement will be planned and drafted in co-operation with the relevant authorities, whose approval shall be in hand prior to commencement of any fieldwork. A few years thereafter, the site should appear to be mingling in with the general landscape, and any traces from Project operations would not be detectable.

More specifically, a detailed plan for the decommissioning phase will be submitted to competent authorities for approval in advance of the planned date of end of operation activities, providing details of all necessary activities, in compliance with international best available dismantling practices and technologies available at the time of the execution of the plan.

 IGI Poseidon	EASTMED PIPELINE PROJECT		 ERM		 Asprofos engineering	
	EastMed Greek Section – Environmental and Social Impact Assessment		DOC No: PERM-GREE-ESIA- A09_0014_0_Annex9E6			
			REV. :		00	
			PAGE :		57 OF 108	

The current approach foresees that the decommissioning procedure will consist of removal of the pipeline. In specific sections where the removal operation would not be technically feasible or would cause a more adverse impact on the natural or socioeconomic environment than the abandonment underground, the pipeline will be left buried (e.g., OSS4 or other sections of the onshore components of the Project). Nevertheless, regarding the offshore sections, it is expected that at some point the offshore pipeline should be decommissioned. At that point activities will be undertaken in accordance with prevailing legislation, in liaison with the relevant regulatory authorities and taking into account international best practices. This can be expected, for instance, in trenchless crossing sections. In these cases, the section will be made inert by filling up the pipe with appropriate concrete conglomerates or mixtures (in order to prevent collapse of empty pipeline), provided that the section is welded with caps.

Pipeline decommissioning, like the commissioning of a new pipeline, will be performed through a number of sequential phases that will allow occupation of limited areas at a time, progressively forwarding through the route. The impacts are expected to be similar to the ones evaluated for the construction phase (in a reverse chronological order).




In line with the principles concerning the permanent above-ground facilities, the decommissioning procedure will consist of removal of the structures and reinstatement of the area in a reasonable time frame in order to the return to the previous conditions of the area where this is possible. Of course, the first priority is to reuse materials; some components, though, cannot be reused and they are recycled to the extent possible. Other components are managed as excavation, demolition, construction waste.

4.5 Description of the project interferences with the Natura 2000 site

The current Appropriate Assessment concerns the part of the project that passes close to the Study Area (Natura 2000 site: GR2310013). There will be no working strip within the Study Area.

During construction

- The working strip will be outside the Study Area and of 38m width.
- Outside the Study Area, the Alampeí Ditch crossing will be trenchless by using the HDD method.
 - HDD sites (drilling/pulling) will be established at either side of the ditch.
 - For the needs of the HDD method water will be abstracted from Alampeí Ditch.
- Outside the Study Area, open-trenching will be used for the crossing of Ermitsa stream. The crossing will take place at about 1.5km from its river mouth.

 IGI Poseidon	EASTMED PIPELINE PROJECT	 
	EastMed Greek Section – Environmental and Social Impact Assessment	DOC No: PERM-GREE-ESIA-A09_0014_0 Annex 9E6 REV. : 00 PAGE : 58 OF 108

- Water will be abstracted from Alampei Ditch for hydrotesting.
 - According to the Table 4-4, the required amount of abstracted water is about 21,960 m³.
 - Alampei Ditch will be also used as a receptor of the water used for hydrotesting. It should be noted that according to the projects' specifications, the total water volume for the HDD and hydrotesting should not exceed 10% of the ditch's flow.
- It is estimated that a few weeks will be required for the completion of the work in the area.
- Blasting is not expected to be used.
- It should be noted that no construction activities will take place during night.




During operation/maintenance

- Outside the Study Area, an 8m wide pipeline protection strip will be maintained along the pipeline.

Table 4-5 Pipeline Working Strips

Project phase	Working Strip	Width (m)
Construction and pre-commissioning	General working strip	38
	Working strip with construction/environmental constraints	28
Operation and maintenance	Pipeline protection strip	8

Reference: (ESIA Project Description)

	EASTMED PIPELINE PROJECT		 
	EastMed Greek Section – Environmental and Social Impact Assessment		DOC No: PERM-GREE-ESIA-A09_0014_0_Annex9E6
			REV. : 00
		PAGE :	59 OF 108

5 APPROPRIATE ASSESSMENT

According to the requirements of Article 6 of the Directive 92/43/EEC, the guidelines of the European Commission for the Appropriate Assessment and the MD 170225/2014 a series of procedural and substantive safeguards are set out, that must be applied to plans and projects that are likely to significantly affect a Natura 2000 site. In this framework the procedure of the AA is designed to:

- Fully assess the impacts of plans and projects that are likely to have a significant effect on a Natura 2000 site.
- Ascertain whether an adverse effect on the integrity of the site can be ruled out. If such is not the case, the plan or project can only be approved if mitigation measures or planning conditions can be introduced that remove or minimize the adverse effects on the site so that its integrity is not affected.
- Provide a mechanism for approving - in exceptional circumstances - plans or projects for which it cannot be ascertained that they will not adversely affect a Natura 2000 site even after the introduction of mitigation measures, when these plans or projects in the absence of alternative solutions are judged to be of overriding public interest.




5.1 Appropriate Assessment Methodology

This section describes the appropriate assessment methodology that will be applied so as to assess in an appropriate manner the potential significant impacts that may be determined by the project to the qualifying features and integrity of Natura 2000 sites. To this aim the methodology was based on the provisions and criteria of MD 170225/2014 with slight modifications so as to fulfill the purpose of the assessment and be in line with the directions derived from the methodological guidance on the provisions of Article 6(3) and (4) of the Habitats Directive 92/43/EEC.

The significance of the potential impacts has been assessed considering the following characteristics:

- Duration,
- Spatial extent of the impact,
- Frequency of occurrence or timing with significant ecological periods,
- Intensity of the expected impact on ecological functions of habitats, species and ecosystems,
- Reversibility, either naturally or through implementation of measures to prevent and mitigate impacts.

Furthermore, the vulnerability/sensitivity of the habitat or species (receptor) to changes caused by the project and its capability to recover are taken into account, always considering how tolerant and

	<p style="text-align: center;">EASTMED PIPELINE PROJECT</p> <p style="text-align: center;">EastMed Greek Section – Environmental and Social Impact Assessment</p>	<div style="display: flex; justify-content: space-between; align-items: center;">   </div> <p>DOC No: PERM-GREE-ESIA-A09_0014_0 Annex9E6</p> <p>REV. : 00</p> <p>PAGE : 60 OF 108</p>
-----------------------------------------------------------------------------------	------------------------------------------------------------------------------------------------------------------------------------------------------------------------------	------------------------------------------------------------------------------------------------------------------------------------------------------------------------------------------------------------------------------------------------------------------------------------------------------------------------------------------------------------

fragile the habitat or species is and the value, in terms of environmental conservation and ecology, of the receptor affected including species, populations, communities, habitats and ecosystems.

The significance of the impact was assessed in two steps: (a) taking into consideration the value and sensitivity of habitats and species, and the intensity of the impact on them; and (b) incorporating the frequency of occurrence or timing with important ecological periods.

In cases where a site supports habitats or species for which the potential impact differs, the scoring system uses a "weakest link" approach. This means that scores are based on the "worst" case.

Table 5-1 Assessment of impact Intensity towards the recipient of Habitats/Species of interest

Impact Intensity	Recipient: Habitats/Species of interest
High	<ul style="list-style-type: none"> The project (either alone or in combination with other projects) may adversely affect the integrity of a habitat, by substantially changing in the long term its ecological features, structures and functions, across all or most of the area, that enable it to sustain the habitat, complex of habitats and/or the population levels of species that makes it important. Affects an entire population or species in sufficient magnitude to cause a decline in abundance and/or change in distribution beyond which natural recruitment (reproduction, immigration from unaffected areas) will not return that population or species, or any other population or species depending on it, to its former level within several generations*. A large magnitude impact affecting the species may also adversely affect the integrity of the site, habitat or ecosystem. A secondary impact of large magnitude may also affect a subsistence or commercial resource use (e.g. fisheries) to the degree that the well-being of the user is affected over a long term.
Medium	<ul style="list-style-type: none"> The habitat's integrity will not be adversely affected in the long term, but the effect is likely to be significant in the short or medium term to some, if not all, of its ecological features, structures and functions. The habitat may be able to recover, through natural regeneration and restoration, to its state at the time of the baseline study. Affects a portion of a population and may bring about a change in abundance and / or distribution over one or more generations*, but does not threaten the integrity of that population or any population dependent on it. A medium magnitude impact may also affect the ecological functioning of a site, habitat or ecosystem but without adversely affecting its overall integrity. The size of the consequence is also important. A medium magnitude impact multiplied over a wide area will be regarded as large. A short term effect upon the well-being of resource users may also constitute a secondary medium impact.
Low	<ul style="list-style-type: none"> Neither of the above applies, but some minor impacts of limited extent, or to some elements of the habitat, are predicted but the habitat will readily recover through natural regeneration. Affects a specific group of localized individuals within a population over a short time period (one generation* or less), but does not affect other trophic levels or the population itself.

*Note: Generations of the animal/plant species under consideration.

Prepared by: (NCC, 2021)




	<p style="text-align: center;">EASTMED PIPELINE PROJECT</p> <p style="text-align: center;">EastMed Greek Section – Environmental and Social Impact Assessment</p>	<div style="display: flex; justify-content: space-between; align-items: center;">   </div> <p>DOC No: PERM-GREE-ESIA-A09_0014_0 Annex 9E6</p> <p>REV. : 00</p> <p>PAGE : 61 OF 108</p>
-----------------------------------------------------------------------------------	------------------------------------------------------------------------------------------------------------------------------------------------------------------------------	--------------------------------------------------------------------------------------------------------------------------------------------------------------------------------------------------------------------------------------------------------------------------------------------------------------------------------------------------------------

Table 5-2 Assessment of impact Intensity towards value and sensitivity of resource/recipient, frequency of occurrence and reversibility.

Impact Intensity	Value and sensitivity of resource/recipient	Frequency	Reversibility
High	The receptor has little capacity to balance the changes without substantially altering its current state or is important at national or international level. For the classification the value of the species habitat affected is also taken into consideration.	The activity is continuous or/and takes place during critical life-stages or seasons for wildlife, e.g. bird nesting season.	The implementation of mitigation measures will reverse the effect by 100%.
Medium	The receptor has moderate ability to balance changes without significantly altering its current state or is of high importance. For the classification the value of the species habitat affected is also taken into consideration.	The activity is expected to be carried out for long periods of time during construction and will continue during operation or/and takes place during early or late breeding stages.	The implementation of mitigation measures will reverse the effect only partially and over 50%.
Low	The receptor is tolerant to change without harming its features, is of low or local importance. For the classification the value of the species habitat affected is also taken into consideration.	The activity will occur sporadically at irregular intervals or/and outside critical life-stages or seasons for wildlife.	The implementation of mitigation measures will reverse the effect only partially and up to 50%.
Negligible		The activity will occur once and outside critical life-stages or seasons for wildlife.	
Irreversible			There is no reasonable chance of action being taken to reverse it.

Prepared by: (NCC, 2021)




	<p style="text-align: center;">EASTMED PIPELINE PROJECT</p> <p style="text-align: center;">EastMed Greek Section – Environmental and Social Impact Assessment</p>	<div style="display: flex; justify-content: space-around; align-items: center;">   </div> <p>DOC No: PERM-GREE-ESIA-A09_0014_0 Annex 9E6</p> <p>REV. : 00</p> <p>PAGE : 62 OF 108</p>
-----------------------------------------------------------------------------------	--------------------------------------------------------------------------------------------------------------------------------------------------------------------------	-------------------------------------------------------------------------------------------------------------------------------------------------------------------------------------------------------------------------------------------------------------------------------------------------------------------------------------------------------------

Table 5-3 Assessment of the impact's magnitude towards the value of the resource and the intensity of the impact

Magnitude of impact		Intensity		
		Low	Medium	High
Value/ sensitivity of receptor	Low	Negligible	Low	Medium
	Medium	Low	Medium	High
	High	Medium	High	High

Prepared by: (NCC, 2021)

Table 5-4 Assessment of the overall significance of the impact, with the frequency taken into account

Overall significance of impact		Impact's magnitude with regard to the value of the receptor and intensity			
		Negligible	Low	Medium	High
Frequency	Negligible	Negligible	Negligible	Negligible	Low
	Low	Negligible	Negligible	Low	Medium
	Medium	Low	Low	Medium	High
	High	Low	Low	High	High

Prepared by: (NCC, 2021)

An assessment of the residual impact (impact that can not be mitigated and thus irreversible) has also taken into account the reversibility that may arise from the implementation of measures to prevent or mitigate the impacts of the project on habitats and species.




Table 5-5 Assessment of the residual impact, with the reversibility of the impact taken into account

Residual impact		Overall significance of impact			
		Negligible	Low	Medium	High
Reversibility	High	Negligible	Negligible	Low	Low
	Medium	Negligible	Negligible	Low	Medium
	Low	Negligible	Low	Medium	High
	Irreversible	Negligible	Medium	High	Critical

Prepared by: (NCC, 2021)

Table 5-6 Impact significance definitions

Significance	Definition
Critical	Unacceptable. It is not subject to mitigation, alternatives should be identified.

	<p style="text-align: center;">EASTMED PIPELINE PROJECT</p> <p style="text-align: center;">EastMed Greek Section – Environmental and Social Impact Assessment</p>	<div style="display: flex; justify-content: space-around; align-items: center;">   </div> <p>DOC No: PERM-GREE-ESIA-A09_0014_0_Annex9E6</p> <p>REV. : 00</p> <p>PAGE : 63 OF 108</p>
-----------------------------------------------------------------------------------	--------------------------------------------------------------------------------------------------------------------------------------------------------------------------	------------------------------------------------------------------------------------------------------------------------------------------------------------------------------------------------------------------------------------------------------------------------------------------------------------------------------------------------------------

Significance	Definition
High	Significant. Impacts with a “High” significance are likely to disrupt the function and value of the resource/receptor, and may have broader systemic consequences (e.g. ecosystem or social well-being). These impacts are a priority for mitigation in order to avoid or reduce the significance of the impact.
Medium	Significant. Impacts with a “Moderate” significance are likely to be noticeable and result in lasting changes to baseline conditions, which may cause hardship to or degradation of the resource or receptor, although the overall function and value of the resource or receptor is not disrupted. These impacts are a priority for mitigation in order to avoid or reduce the significance of the impact.
Low	Detectable but not significant. Impacts with a “Low” significance are expected to be noticeable changes to baseline conditions, beyond natural variation, but are not expected to cause hardship, degradation, or impair the function and value of the resource or receptor. However, these impacts warrant the attention of decision-makers, and should be avoided or mitigated where practicable.
Negligible	Not Significant. Any impacts are expected to be indistinguishable from the baseline or within the natural level of variation. These impacts do not require mitigation and are not a concern of the decision-making process.

Prepared by: (NCC, 2021)




5.2 Assessment of Impacts

The present impact assessment estimated impacts taking into account the implementation of adequate mitigation measures and environmental planning aimed at reducing and where possible preventing environmental impacts as presented in Section 6. Final residual impact is also estimated. A typical example is the selection of the trenchless underground passage of the pipeline at some sites, in order to minimize impact on sensitive habitats and species. Mitigations measures are therefore presented alongside the assessment and presented in detail in Section 6.

In this framework, the potential impacts concerning the construction and operation of the project were assessed with regards to the technical characteristics, the special natural characteristics and the current environmental conditions of the Study Area, with emphasis on the protected elements, the ecological integrity of the Study Area and the overall consistency of the Natura 2000 network.

For the section of the project under assessment, given the characterization of the area of interest as SPA for the Natura 2000 network, the following evaluation indicators were used:

- (a) loss and fragmentation of habitat areas of bird species,
- (b) disturbance/displacement of species of interest, as well as

 IGI Poseidon	EASTMED PIPELINE PROJECT	 
	EastMed Greek Section – Environmental and Social Impact Assessment	DOC No: PERM-GREE-ESIA- A09_0014_0 Annex 9E6 REV. : 00 PAGE : 64 OF 108

(c) direct loss of individuals of species of interest.

The examination of those indicators can provide information on the impact of the project and on whether it may:

- Cause delay or disrupt the progress in meeting the conservation objectives of the Natura area concerned;
- Reduce the size of the species population or affect the conservation status of their habitats or fragment them or affect the balance between species or affect their degree of isolation;
- Cause changes to vital parameters within the Natura 2000 site;
- Interact with anticipated or expected physical changes.

as required by the MD 170225/2014.

The chapter includes an initial screening of species and habitat types, followed by the estimation of the impacts of the project on the selected species related to (a) the pipeline construction and pre-commissioning, (b) the pipeline operation, (c) cumulative impacts. Finally, the alternative scenarios are examined.




5.2.1 Species screening

A screening was carried out concerning the species included in Table 3.2. of the SDF that could be potentially affected by the project, based on field observations and bibliographic data. The main species for which the site has been designated as a Natura 2000 site (trigger species) and other species considered as important for the site and could potentially be affected by the project were selected. The rest of the species was decided to be grouped in wider ecological groups and assessed based on the ecological requirements of their group (see below).

The ecological requirements of the individual species and the groups are presented in ANNEX C, based on the studies of Dimalexis et al. (2009).

Table 5-7 Species of interest expected or observed within the FSA

Code	Species	Presence	Observed during field work	Annex of Birds Directive / IUCN / Greek Red List
Trigger species - Annex I (2009/147/EC) species of the Study Area <i>Reported in chapter 3.2 of the site's SDF</i>				
A060	<i>Aythya nyroca</i>	c	X	I NT VU
Other species of the Study Area <i>Reported in chapter 3.2 of the site's SDF</i>				

	<p style="text-align: center;">EASTMED PIPELINE PROJECT</p> <p style="text-align: center;">EastMed Greek Section – Environmental and Social Impact Assessment</p>	<div style="display: flex; justify-content: space-around;">   </div> <p>DOC No: PERM-GREE-ESIA-A09_0014_0 Annex 9E6</p> <p>REV. : 00</p> <p>PAGE : 65 OF 108</p>
-----------------------------------------------------------------------------------	--------------------------------------------------------------------------------------------------------------------------------------------------------------------------	----------------------------------------------------------------------------------------------------------------------------------------------------------------------------------------------------------------------------------------------------------------------------------------------------------------------------------------

Code	Species	Presence	Observed during field work	Annex of Birds Directive / IUCN / Greek Red List
A087	<i>Buteo buteo</i>	p	X	- LC -
A081	<i>Circus aeruginosus</i>	c,p,w	X	I LC VU
A338	<i>Lanius collurio</i>	c	X	I LC -
A260	<i>Motacilla flava</i>	c	X	- LC -
A319	<i>Muscicapa striata</i>	c	X	- LC -
A024	<i>Ardeola ralloides</i>	c	X	I LC VU
A026	<i>Egretta garzetta</i>	c,w	X	I LC -
A023	<i>Nycticorax nycticorax</i>	c	X	I LC NT
Groups of bird species of the Study Area Reported in chapter 3.2 of the site's SDF				
Hérons				
Gulls & terns				
Passerines of agricultural areas				
Passerines of wetlands				
Pelicans & shags				
Raptors				
Waders				
Waterfowl				

Note: p: permanent, r: reproducing, c: concentration, w: wintering (source: SDF), , I: Annex of Birds Directive, LC: Least Concern, VU: Vulnerable, NT: Near Threatened
Prepared by: (NCC, 2021)

Hérons: *Ardea cinerea*, *Ardea alba*, *Ardea purpurea*, *Ixobrychus minutus*




Gulls and terns: *Chlidonias hybrida*, *Larus ridibundus*, *Sterna hirundo*

Passerines of agricultural areas: *Anthus pratensis*, *Delichon urbicum* (*urbica*), *Emberiza melanocephala*, *Erithacus rubecula*, *Fringilla coelebs* all others, *Iduna pallida* s. str., *Hirundo rustica*, *Lullula arborea*, *Luscinia megarhynchos*, *Motacilla alba*, *Passer hispaniolensis*, *Phylloscopus collybita* s. str., *Phylloscopus trochilus*, *Turdus merula*, *Turdus philomelos*

Passerines of wetlands: *Acrocephalus arundinaceus*, *Acrocephalus melanopogon*, *Acrocephalus scirpaceus*, *Locustella luscinioides*, *Alcedo atthis*

Pelicans & shags: *Pelecanus crispus*, *Phalacrocorax carbo sinensis*

Raptors: *Clanga clanga*, *Milvus migrans*, *Pandion haliaetus*

 IGI Poseidon	EASTMED PIPELINE PROJECT	 
	EastMed Greek Section – Environmental and Social Impact Assessment	DOC No: PERM-GREE-ESIA-A09_0014_0 Annex 9E6 REV. : 00 PAGE : 66 OF 108

Waders: *Gallinago gallinago*

Waterfowl: *Anas crecca*, *Aythya ferina*, *Aythya fuligula*, *Aythya nyroca*, *Fulica atra*, *Podiceps cristatus*, *Podiceps nigricollis*

5.2.2 Pipeline Construction and Pre-commissioning

The project will pass outside the Study Area, at its north from adjacent agricultural area with open trenching, while the Alambei ditch that feeds the lake with water from Trichonida lake will be crossed with the HDD method underground. The construction is expected not to exceed a few weeks.

During the preliminary project phase special care was taken in order:




- to avoid crossing the Study Area in an attempt to minimize any potential impact of the project to the site and the Natura 2000 network in general.
- to prevent or minimize any potential impact during project construction. More specifically, a series of measures have been taken in order to minimize the potential impact to biodiversity, including (a) the use of HDD method to pass underground the main water bodies (within the protected area), (b) no use of blasting, (c) abstraction/discharge of less than 10% of the river flow and use of sedimentation pools and water treatment at hydrotesting, (d) minimization of construction works during night, (e) application of reduced working strip when environmental constraints apply and (f) all necessary precautions to avoid the spill of mud from HDD to the ditch.

The potential impacts have been assessed taking into consideration measures adopted during preliminary design phase and the pre-condition that the construction works in the vicinity of the Study Area will take place outside the main breeding period (March-July), following the provisions of the EU Habitats Directive and of national legislation.

Species habitat loss, deterioration, fragmentation: **Negligible**

Bird species of interest observed within the FSA are mainly passerines of agricultural areas and some characteristic of those habitats raptors, while at the edges of the FSA close to the lake flooded fields are present which can host heron, shag and waterfowl species of interest.

As the abstraction and discharge of water used for hydrotesting and the application of HDD will be less than 10% of the flow at the ditch and will not be contaminated with chemicals or sediments, it is not expected to affect the aquatic habitats that are used by the birds. Ermitsa stream, that flows to Lysimachia lake will be crossed with open cut, however any sediment plume created is expected to have settled before the water will reach the Study Area.

	<p style="text-align: center;">EASTMED PIPELINE PROJECT</p> <p style="text-align: center;">EastMed Greek Section – Environmental and Social Impact Assessment</p>	<div style="display: flex; justify-content: space-between; align-items: center;">   </div> <p>DOC No: PERM-GREE-ESIA-A09_0014_0 Annex 9E6</p> <p>REV. : 00</p> <p>PAGE : 67 OF 108</p>
-----------------------------------------------------------------------------------	------------------------------------------------------------------------------------------------------------------------------------------------------------------------------	--------------------------------------------------------------------------------------------------------------------------------------------------------------------------------------------------------------------------------------------------------------------------------------------------------------------------------------------------------------

At the agricultural areas the species expected to be present are passerines of agricultural areas and some species of raptors. Among them are species of interest and important features for those are mainly the existing hedgerows. However, the intervention is small and linear.

Table 5-8 General impact characteristics for avifauna species habitat loss

Receptor	Nature	Extent	Duration
<i>Passerines of agricultural areas</i>	Negative. Destruction of hedgerows	Local, exclusively the working strip.	Short-term. The impact is expected only during the construction period (few weeks).

Prepared by: (NCC, 2021)

The value of the receptor is medium, as it hosts habitats that are used by species included in Annex I species of the Birds Directive, but are not critical habitat for them. The intensity of the impact is low, as it could potentially affect only localized individuals within a population over a short time period and the frequency is also negligible, as the construction period will last a few weeks outside the sensitive period. Based on the above the impact is estimated to be negligible.

For the species habitats' quality, the general Conservation Objectives apply for all species, as no SSCOs have been defined. Thus, the Conservation Objective for the species is to maintain the Degree of Conservation B in the short term. The Degree of Conservation is directly related to the conservation of the features of the habitat important for the species, as well as the restoration possibility of the species. Based on the above, as the important features of the habitat are maintained, the Conservation Status and the Conservation Objective for the species are not expected to be affected. In general, the Conservation Objectives concerning the species' habitat quality and coverage are not expected to be affected by the project.




Loss of Individuals: Negligible.

Loss of individuals is envisaged only in the case of destruction of active nests, since the project does not entail any other perceivable causes of bird mortality (e.g. overhead wires). As construction works will take place outside the breeding season, roadkills of juveniles or nestlings are not expected.

Table 5-9 General impact characteristics for loss of individuals of avifauna

Receptor	Nature	Extent	Duration
All ground nesting species and passerines of agricultural areas	Negative. Destruction of nests, loss of eggs/nestlings	Local, exclusively the working strip.	Short-term. The impact is expected only during the construction period.

Prepared by: (NCC, 2021)

 IGI Poseidon	EASTMED PIPELINE PROJECT	 	
	EastMed Greek Section – Environmental and Social Impact Assessment	DOC No: PERM-GREE-ESIA- A09_0014_0_Annex9E6	
		REV. :	00
		PAGE :	68 OF 108

The value of the receptor is high as it concerns many species of interest included in Annex I of Birds Directive. The intensity of the impact is low, as it could potentially affect only localized individuals within a population over a short time period and the frequency is also negligible, as the construction period will last a few weeks outside sensitive periods. As a result, the overall impact is low.

As appropriate mitigation measures can be applied in order to mitigate the extent and intensity of the impact, the reversibility of the impact is medium and the residual impact negligible. The main measure to achieve this mitigation is to avoid construction during the breeding season.

The Site Specific Conservation Objective for *Aythya nyroca* is to conserve its minimum population. The project is not expected to affect this objective. For the rest of the species no SSCOs have been set concerning their population and no estimation on the impact of the project can be provided.

Disturbance: Negligible.

The project will pass through agricultural areas. Main sources of disturbance are expected to be machinery operation, vehicle movements and workers physical presence. However, it should be mentioned that the area is regularly used by farmers and heavy machinery is used for the cultivation or harvesting of crops which indicates that a similar disturbance already exists and a relevant adaptation is expected by the species during the day. Additionally, the project progress is expected to be relatively fast and of low noise level, as no hammering is needed for trenching in soft agricultural soils.




The aquatic species observed at the edges of the FSA and in the vicinity of the lake are estimated to be in sufficient distance from the working strip and are not expected to be disturbed.

Furthermore, light pollution at the working strip during the night disturbs bird species, especially during migration and bird movements between areas.

Table 5-10 General impact characteristics for disturbance of avifauna

Receptor	Nature	Extent	Duration
Passerines of agricultural areas, Raptors	Negative. Disturbance	Local, exclusively the working strip.	Short-term. The impact is expected only during the construction period (few weeks).
Nocturnal birds, migratory birds	Negative. Light pollution during night	Local, exclusively the working strip.	Short-term. The impact is expected only during the construction period (few weeks).

Prepared by: (NCC, 2021)

 IGI Poseidon	EASTMED PIPELINE PROJECT	 	
	EastMed Greek Section – Environmental and Social Impact Assessment	DOC No: PERM-GREE-ESIA-A09_0014_0 Annex 9E6	
		REV. :	00
		PAGE :	69 OF 108

The value of the receptor is high, as it concerns species included in Annexes I of the Birds Directive. The intensity of the impact is low, as it could potentially affect only localized individuals within a population over a short time period and the frequency is low, as the construction period will last a few weeks outside the sensitive period. Based on the above the impact is estimated to be low.

As appropriate mitigation measures can be applied in order to mitigate the extent and intensity of the impact, the reversibility of the impact is medium and the residual impact negligible. The main measure to achieve this mitigation is to avoid construction during the breeding season.

No Conservation Objectives exist for the disturbance of bird species for the site or their distribution.

Changes in the general ecosystem of the Study Area: **Not applicable**

The project is not crossing the Study Area, while the Alambei trench will be crossed underground. The area the pipeline crosses is expected to regain its former form and use after the end of the construction. As a result, it is expected that the project will not cause changes to the vital defining aspects that determine how the site functions as a habitat or ecosystem.

The above in combination with the negligible impact to species and habitats leads to the estimation that no change to the dynamics of the relationships that define the structure and/or function of the site are expected. Furthermore, the project does not interfere with predicted or expected natural changes to the site.

The project is not expected to change the balance between key species or reduce the diversity of the site.

5.2.3 Operation and Maintenance

During operation and maintenance phase of the pipeline, no regular human or vehicle presence is anticipated, apart from what is necessary for the safe operation of the pipeline. As the site will be crossed underground, no impact is expected during operation and maintenance of the pipeline.




Species habitat loss, deterioration, fragmentation: **Not applicable**.

No loss, deterioration, fragmentation of species habitat is expected during operation.

Loss of Individuals: **Not applicable**.

No loss of individuals is expected during operation.

Disturbance: **Not applicable**.

	EASTMED PIPELINE PROJECT		 	
	EastMed Greek Section – Environmental and Social Impact Assessment		DOC No: PERM-GREE-ESIA-A09_0014_0 Annex 9E6	
			REV. :	00
			PAGE :	70 OF 108




No disturbance is expected during operation.

	EASTMED PIPELINE PROJECT		 
	EastMed Greek Section – Environmental and Social Impact Assessment		DOCNo: PERM-GREE-ESIA-A09_0014_0 Annex9E6
			REV. : 00 PAGE : 71 OF 108

Table 5-11 Assessment of impacts

Phase	Threat	Receptor	Nature	Extend	Duration	Intensity	Value of the receptor	Frequency	Overall importance	Reversibility	Residual impact
Construction	Species habitat loss, deterioration, fragmentation	Birds (see relevant table) & SSCOs	Negative	Local	Short term	Low	Medium	Low	Negligible	-	Negligible
	Loss of individuals	Birds (see relevant table) & <i>Aythya nyroca</i> SSCO	Negative	Local	Short term	Low	High	Low	Low	Medium	Negligible
	Disturbance	Birds (see relevant table)	Negative	Local	Short term	Low	High	Low	Low	Medium	Negligible
Operation	Species habitat loss, deterioration, fragmentation	Birds	Negative	No impact expected							
	Loss of individuals	Birds	Negative	No impact expected							
	Disturbance	Birds	Negative	No impact expected							

Prepared by: (NCC, 2021)

	EASTMED PIPELINE PROJECT		 
	EastMed Greek Section – Environmental and Social Impact Assessment		DOC No: PERM-GREE-ESIA-A09_0014_0_Annex9E6
			REV. : 00
			PAGE : 72 OF 108

5.2.4 Cumulative impacts

It is well established that pipelines, power lines and roads can form a linear intrusion in natural areas leading to habitat loss, fragmentation, and to the creation of barriers to movement of terrestrial species. As mentioned above the site has not significant other existing or planned projects and infrastructures, such as Pipelines, Power lines, energy and other major projects; except for the national road network (EO5, E951) as well as the local road network crossing the site and the FSA area of the pipeline.

The area where the pipeline will pass is a rural area outside of the SPA boundaries. The fact that the project crosses the area outside of its borders leads to the absence of any possible cumulative impact, as it does not increase the habitat fragmentation within the site and the increase of noise and human presence during construction, will take place in an area that is not sensitive for the bird species. In addition, no other planned projects or plans are known to be proposed within the Natura 2000 site and therefore no cumulative impacts are expected.

5.2.5 Alternative scenarios




Detailed description of alternative scenarios is given in the relevant chapter of the ESIA (Chapter 7). Concerning the assessment of alternative routings of the project, this is not considered a viable scenario due to the fact that the routing is already passing outside the borders of this particular SPA and therefore forms practically the optimum scenario from the environmental point of view, for the routing of the pipeline.

Scenario 1: Current routing.

The construction works for the current routing are estimated to have no impact on the qualifying features of the SPA. By respecting the construction time-constraints and by taking appropriate pre-construction mitigation measures such as ornithological surveys for spotting nesting trees and tree stands or other appropriate nesting spots, to avoid the destruction of nest sites through micro-siting, the impact is expected to be negligible.

Scenario 2: Do-nothing Scenario.

In the case of the do-nothing scenario, there would be no pipeline construction, which would have the effect of negligible effects for all types of impacts. However, the implementation of the project would result in a number of significant positive impacts, namely: enhancement of competition in the energy market and of EU security of supply, broadening of the Southern Gas Corridor, developing of natural gas resources within the EU or close border sources, ensurance of supply of natural gas to

	EASTMED PIPELINE PROJECT		 
	EastMed Greek Section – Environmental and Social Impact Assessment		DOC No: PERM-GREE-ESIA-A09_0014_0 Annex 9E6
			REV. : 00
			PAGE : 73 OF 108




areas of Greece that do not have access to the National Network, support of the transitory phase to renewable sources.

5.3 Conclusions of Impact Assessment on conservation objectives and ecological integrity of the Natura 2000 site

Taking into consideration the above assessment and the current status of the ecological characteristics of the Study Area and the construction and functional requirements of the Project, it is concluded that the implementation of the proposed project is not expected to:

- Cause delay or disrupt the progress in meeting the conservation objectives of the Natura 2000 area concerned.
- Reduce the size of the population of protected species or affect the conservation status of their habitats or fragment or affect the balance between species or affect their degree of isolation.
- Cause changes to vital parameters (e.g. terrain, water surface network) that contribute to the function of the Natura 2000 site.
- Interact with anticipated or expected physical changes.

Given the above and considering the implementation of the aforementioned management and mitigation measures preventing/reducing potential impacts, it is concluded that the implementation and operation of the proposed project will not induce any impacts on the protected species, on the ecological functions they perform regarding the ecological integrity of the Study Area and on its role towards the coherence of the Natura 2000 network.

	<p style="text-align: center;">EASTMED PIPELINE PROJECT</p> <p style="text-align: center;">EastMed Greek Section – Environmental and Social Impact Assessment</p>	<div style="display: flex; justify-content: space-between; align-items: center;">   </div> <p>DOC No: PERM-GREE-ESIA-A09_0014_0 Annex 9E6</p> <p>REV. : 00</p> <p>PAGE : 74 OF 108</p>
-----------------------------------------------------------------------------------	--------------------------------------------------------------------------------------------------------------------------------------------------------------------------	-------------------------------------------------------------------------------------------------------------------------------------------------------------------------------------------------------------------------------------------------------------------------------------------------------------------------------------------------------------

6 MITIGATION MEASURES OF POTENTIAL IMPACTS




Mitigation measures are proposed as precaution for the avoidance or reduction of potential adverse impacts. In this context the aim is to prevent, minimize and neutralize any negative impacts of the project and they are an integral part of its implementation specifications.

In this context the most vulnerable points and sections of the pipeline routing were highlighted and the areas where measures should be implemented to prevent/minimize impacts are presented in the following Table Table 6-1).




It is noted the impact assessment presented in the above section, assessed residual impacts after the implementation of the management and mitigation measures listed below.

Table 6-1 Impact, mitigation measures proposed and significance of residual impact

Table 6-1 Impact, mitigation measures proposed and significance of residual impact						
Mitigation Commitments to Address the Impact / Risk	Efficiency				IP	Significance of Residual Impact / Risk
	Prevention/avoidance	Reduction of intensity	Reduction of extent	Restoration		
Construction Phase						
Implement time-constraints and undertake construction works outside the breeding period between 1 st March and the 31 st July.	X				2155-2162	Negligible
Habitat types loss / Species habitat loss, degradation or fragmentation						
<u>Already foreseen by the project:</u> The topsoil will be carefully stored and no construction materials will be taken from the surrounding environment unless approved by the responsible authority.	X				2155-2162	Negligible
<u>Already foreseen by the project:</u> Establishment and marking of working strip and use of existing infrastructure and roads.	X					
HDD						
HDD cooling water will be discharged free of any chemicals and with a similar temperature to the water in the watercourse.	X	X			Alambeiditch: 2153-2154	Negligible
Drill mud, such as bentonite clay, will be an inert and non-toxic substance.	X					
Water use from rivers/streams						
<u>Already foreseen by the project:</u>	X	X				Negligible

	<p style="text-align: center;">EASTMED PIPELINE PROJECT</p> <p style="text-align: center;">EastMed Greek Section – Environmental and Social Impact Assessment</p>	<div style="display: flex; justify-content: space-between; align-items: center;">   </div> <p>DOC No: PERM-GREE-ESIA-A09_0014_0 Annex 9E6</p> <p>REV. : 00</p> <p>PAGE : 75 OF 108</p>
-----------------------------------------------------------------------------------	--------------------------------------------------------------------------------------------------------------------------------------------------------------------------	--------------------------------------------------------------------------------------------------------------------------------------------------------------------------------------------------------------------------------------------------------------------------------------------------------------------------------------------------------------




Mitigation Commitments to Address the Impact / Risk	Efficiency				IP	Significance of Residual Impact / Risk
	Prevention/avoidance	Reduction of intensity	Reduction of extent	Restoration		
The water abstraction from rivers shall be limited to a maximum of 10 % of the run-off rate during the abstraction period.					Alambeï ditch: 2153-2154	
<u>Already foreseen by the project:</u> No additives such as biocides or oxygen scavengers should be discharged back to the watershed. In case of such substances used, they should be listed in the PLONOR list.	X					
<u>Already foreseen by the project:</u> Water discharge back to rivers / streams will be done through settlement ponds.	X	X				
Water taken from one specific watershed shall not be discharged in another watershed.		X				
No water discharges will be conducted on any of the water bodies, without appropriate authorization from the competent public authority.	X					
Water quality will be monitored prior to discharge to comply with relevant regulations.	X					
All potential water sources should have a minimum discharge rate of 3 m³/sec.	X		X			
Reuse of the hydrotest water will be performed wherever possible.			X			
Loss of individuals						
Limiting of vehicle speed (limits will be established at the Traffic Management Plan)	X	X	X		2155-2162	Negligible
Collection of injured individuals and transfer to wildlife rehabilitation centres.		X				
Disturbance						
Limitation of night working and minimization of the use of lighting along the corridor. Avoidance of dusk-dawn work.		X			2155-2162	Negligible
Usage of lights to minimum, for safety reasons, and directional lighting.	X		X			

	<p style="text-align: center;">EASTMED PIPELINE PROJECT</p> <p style="text-align: center;">EastMed Greek Section – Environmental and Social Impact Assessment</p>	<div style="display: flex; justify-content: space-between; align-items: center;">   </div> <p>DOC No: PERM-GREE-ESIA-A09_0014_0 Annex 9E6</p> <p>REV. : 00</p> <p>PAGE : 76 OF 108</p>
-----------------------------------------------------------------------------------	--------------------------------------------------------------------------------------------------------------------------------------------------------------------------	--------------------------------------------------------------------------------------------------------------------------------------------------------------------------------------------------------------------------------------------------------------------------------------------------------------------------------------------------------------

Mitigation Commitments to Address the Impact / Risk	Efficiency				IP	Significance of Residual Impact / Risk
	Prevention/ avoidance	Reduction of intensity	Reduction of extent	Restoration		
Access to the works area will only be allowed to site staff.	X					
All impacts						
Ecological awareness/behaviour training should be provided to all personnel.	X	X	X		2155-2162	Negligible
Establishment of a Fire Risk Prevention Plan.	X					
Construction work must be supervised by an ornithologist and monitoring of birds will take place immediately before and during construction period, to carry out preventive conservation measures by the pipeline environmental team, if required. The Management Body will be timely informed of the specific ecological work.	X					
A Biodiversity Action Plan (BAP) will be implemented for the Natura 2000 sites. The BAP should foresee direct collaboration with the local Management Body of the protected site.	X	X	X	X		
Operation Phase						
A Biodiversity Action Plan (BAP) will be implemented for the Natura 2000 site. The BAP should ensure a close collaboration of the ecological monitoring team with the management Body of the protected area.				X	2155-2162	

Prepared by: (NCC, 2021)

Information concerning monitoring of the efficiency of the mitigation measures is provided in Section 8.




 IGI Poseidon	EASTMED PIPELINE PROJECT		 ERM		 Asprofos engineering	
	EastMed Greek Section – Environmental and Social Impact Assessment		DOC No: PERM-GREE-ESIA- A09_0014_0 Annex 9E6			
			REV. :		00	
			PAGE :		77 OF 108	

7 COMPENSATORY MEASURES

Compensatory measures, as described in Article 6 (4) of the EU Habitats Directive and incorporated into the Greek Law 4014/2011, are the “last resort” and are only used when a decision has been taken to proceed with a project or plan that could have negative impacts on the integrity of Natura 2000, because there are no alternatives and the project has been judged to be of overriding public interest.

Based on the guidelines for the interpretation of the European Directive 92/43/EEC, compensatory measures have to be considered only when a significant negative impact on the integrity of a Natura 2000 site is found.

Since no significant negative impact on the integrity and conservation objectives of the investigated Natura 2000 site is assessed in the present Appropriate Assessment, no compensatory measures are proposed.

	EASTMED PIPELINE PROJECT		 
	EastMed Greek Section – Environmental and Social Impact Assessment		DOC No: PERM-GREE-ESIA-A09_0014_0 Annex9E6 REV. : 00 PAGE : 78 OF 108

8 MONITORING PROGRAM

The implementation of a monitoring program is considered particularly important, during both (a) the construction phase of the pipeline, as well as (b) the operation and maintenance phase. It consists of two parts (a) monitoring the state of the species and habitats of interest and (b) monitoring the implementation of the mitigation measures.

8.1 General Monitoring Criteria

During construction

During construction phase, a “pre-construction” team composed by specialized field experts-scientists will monitor/survey (walkover) before construction initiation. Main goal for the team is to survey potential presence of important species, features and parameters that may need specific handlings (e.g. breeding species, important species, injured individuals, young individuals, important sites, etc.). This will ensure that any site-specific issues will be highlighted before construction and appropriate measures will be taken before construction activities initiation.

Post construction




After construction has been finalized, a monitoring program during the operation of the project must be conducted for at least 3 years. Given the scale of the project, it is necessary to implement such monitoring follow-up in order to establish the effectiveness of the applied mitigation measures and record any possible changes/impacts to the natural environment and its components due to the project function. During the operation phase, monitoring actually has an ancillary role to observe the follow-up situation, and record some meta-status that may need attention.

Main goal of monitoring activities

The main aim of these two monitoring stages, is to be able to record the actual stage and status of fauna species, in-situ, with a pre-construction preceding team, then in real-time during the construction process, and eventually once the construction is over to record the post-construction situation, impact and effect of mitigation measures, and natural environment elements’ status in the recovery phase.

Basic axis for monitoring implementation

There are four basic axes upon which the monitoring will be designed and carried out: (a) Important species of concern that must be studied in each respective protected area, (b) Period (season-month and time of the day) of the monitoring implementation, (c) Guidelines for monitoring implementation

	EASTMED PIPELINE PROJECT		 
	EastMed Greek Section – Environmental and Social Impact Assessment		DOC No: PERM-GREE-ESIA-A09_0014_0 Annex 9E6
			REV. : 00
		PAGE :	79 OF 108

depending on each biological group which is studied, and (d) Biological and environmental parameters recorded during monitoring process.

All four axes are analytically described in the paragraphs below.

8.2 Monitoring Program for the Study Area

The implementation and monitoring of the mitigation measures proposed will be foreseen and included in the Environmental Management System of the project and their details will be defined by the Environmental Management Plan. An Environmental Monitoring Plan will be prepared, while a Biodiversity Management Plan will be included as an integral part of it. The Environmental Monitoring Plan shall be submitted to the competent authorities that will monitor its implementation by the contractor.




The monitoring will focus on (a) the presence of the species in the area and its use during construction in order to estimate the actual impact of the activities to the species in terms of loss of habitat, loss of individuals and disturbance and the efficiency of the mitigation measures in order to provide information for the assessment of the need for modifications in the construction timing or finetuning of mitigation measures etc. and (b) the presence of the species and the use of the area after the construction in order to estimate the long-term impacts of the project to the Natura 2000 site.

Furthermore, the monitoring will also focus on the collection of all necessary information on (a) the confirmation of the mitigation measures' implementation and (b) the effectiveness of the mitigation. A series of indicators representative of the effectiveness of the mitigation measures (Key Performance Indicators - KPIs) will be defined and monitored. The effectiveness of the one-off measures will be measured once, i.e. after their implementation.

All above information will feed the procedure of the periodic adjustment of the mitigation program, while annual reports of the monitoring program should be submitted to central, regional and local authorities responsible for environmental supervision.

Species for which monitoring should focus on, during construction and in post-construction surveys.




Based on the site's recorded fauna, attention during monitoring should be given in trigger, Birds Directive Annex I species, as well as rare and important species as they are demonstrated analytically within the Annexes of the present AA.

	<p style="text-align: center;">EASTMED PIPELINE PROJECT</p> <p style="text-align: center;">EastMed Greek Section – Environmental and Social Impact Assessment</p>	<div style="display: flex; justify-content: space-around; align-items: center;">   </div> <div style="border: 1px solid black; padding: 2px;"> DOC No: PERM-GREE-ESIA- A09_0014_0 Annex 9E6 </div> <div style="display: flex; justify-content: space-between; border-top: 1px solid black; border-bottom: 1px solid black; padding: 2px;"> <div>REV. :</div> <div>00</div> </div> <div style="display: flex; justify-content: space-between; border-bottom: 1px solid black; padding: 2px;"> <div>PAGE :</div> <div>80 OF 108</div> </div>
-----------------------------------------------------------------------------------	------------------------------------------------------------------------------------------------------------------------------------------------------------------------------	---------------------------------------------------------------------------------------------------------------------------------------------------------------------------------------------------------------------------------------------------------------------------------------------------------------------------------------------------------------------------------------------------------------------------------------------------------------------------------------------------------------------------------------------------------------------------------------------------------------------------------------------------------------------------------------------------------------------

Monitoring during construction period

In the case of passerines – songbirds - small birds, a group which actually includes Passeriformes, Coraciiformes, Piciformes, Apodiformes, Cuculiformes, Columbiformes, Road-Foot-survey Line Transects will be realized. Monitoring will be mainly realized with binoculars preferably 10x42, whereas the additional spotting scope 20x60 will be much less needed, since due to high activity of the species, quick reflexes require an easy spotting tool such as hand binoculars. The team will be following specific line transects. Foot line transects can be realized in parallel by the avian expert field crew, and recording may take place preferably very early in the morning (1 hour before dawn) and must not be realized after 11.00-12.00. Each member of the avian survey team, should have along a hand-gps loaded with the transect lines that will be followed, and the project routing. Before direct observation and monitoring will take place, the field team must have already complete basic parameters within specific protocols such as name of surveyor, temperature, date, local geographical names, percentage of cloud-cover, wind direction, wind power on Beaufort scale. Whenever representative species of the group will be located (it must be noted that more than half of this group's observations are realized through acoustic identification and not visual contact), the following parameters will be recorded: Latin name of the species, number of individuals, age of individuals, sex of individual, description of habitat at site of observation, direction flight, distance of flight from project, and the following eight ethological parameters must also be recorded based on species' behaviour: flying-gliding, roosting, prey foraging – feeding, territory marking & defending, courtship, nest construction, egg-laying and incubation, feeding nestlings. Furthermore, for this group we record mainly species which are within the vicinity of 100m around us, and in case the species fly above the site as passing by visitors, it is noted in the protocols as “fly over flight”, which does not relate the individuals with the site.




In the case of aquatic bird species, a group which actually includes Charadriiformes, Rallidae, Gruiformes, Ciconiiformes, Ardeidae species, Threskiornithodae, Pelecaniformes, and at times it may include Stercorariidae, Laridae, Sternidae, Procellariiformes, as well as Anseriformes, Podicipediformes, Phalacrocoracidae species and Suliformes, Direct Counts from specific observation points will be realized, which cover a wetland area that offers grounds to this category of birds. Monitoring will be mainly realized with the use of a spotting field scope 20x60 from static points of observation, due to the distance to which the species of this group are usually observed. Before reaching at specific Direct Count stations, the team will be following specific line transects. Foot line transects can be realized in parallel by the avian experts field crew, and recording may take place preferably whenever an adequate static observation point is located, that may serve as a Direct Count Station, and observation must take place early in the morning (1 hour after dawn) and must not be realized after 12.00-13.00. Each member of the avian survey team, should have along a hand-gps loaded with the transect lines that will be followed, and the project routing. Before direct observation

	<p style="text-align: center;">EASTMED PIPELINE PROJECT</p> <p style="text-align: center;">EastMed Greek Section – Environmental and Social Impact Assessment</p>	<div style="display: flex; justify-content: space-between; align-items: center;">   </div> <div style="border: 1px solid black; padding: 2px;"> DOC No: PERM-GREE-ESIA-A09_0014_0 Annex9E6 </div> <div style="display: flex; justify-content: space-between; border-top: 1px solid black; border-bottom: 1px solid black;"> <div>REV. :</div> <div>00</div> </div> <div style="display: flex; justify-content: space-between; border-bottom: 1px solid black;"> <div>PAGE :</div> <div>81 OF 108</div> </div>
-----------------------------------------------------------------------------------	------------------------------------------------------------------------------------------------------------------------------------------------------------------------------	------------------------------------------------------------------------------------------------------------------------------------------------------------------------------------------------------------------------------------------------------------------------------------------------------------------------------------------------------------------------------------------------------------------------------------------------------------------------------------------------------------------------------------------------------------------------------------------------------------------------------------------------------------------------------------

and monitoring will take place, the field team must have already complete basic parameters within specific protocols such as name of surveyor, temperature, date, local geographical names, percentage of cloud-cover, wind direction, wind power on Beaufort scale. Whenever aquatic bird species appear and are observed, the following parameters will be recorded: Latin name of the species, number of individuals, age of individuals, sex of individual, description of habitat at site of observation, direction flight, distance of flight from the project, and the following eight ethological parameters must also be recorded based on species' behavior: flying-gliding, roosting, prey foraging – feeding, territory marking & defending, courtship, nest construction, egg-laying and incubation, feeding nestlings. Furthermore, for this group it is outlined that often hundreds or maybe thousands of birds may appear at a site, with a mixing of different species in the observed group-flock. Therefore, a hand-held counter tally is necessary for each surveyor. From each Direct Count Station, the observer must start “scanning” the area-section of interest from left to right, observing and recording at each scan, the number of each identified species. Repetitive scans must take place until all species and their numbers are recorded. Depending on the number of birds per flock, various categories of observation exist, such as “one species large flocks”, “homogeneous species-groups and multi-species large flocks”, “heterogeneous species-groups and multi-species large flocks. Estimations are different at each occasion, and the experience of the surveyor is of major importance in that case, for a quick and thorough recording.

In the case of eagles and falcons, Road-Foot-survey Line Transects will be used. Monitoring will be mainly performed with binoculars preferably 10x42, and an additional spotting scope 20x60. The team will be following specific line transects. Foot line transects can be realized in parallel by the avian experts field crew, and recording may take place preferably early in the morning (1 hour after dawn) but may last even until late in the afternoon. Nonetheless, the best time of the day for monitoring is between 8.00-9.00 up to 14.00-15.00. Each member of the avian survey team, should have along a hand-gps loaded with the transect lines that will be followed, and the project routing. Before direct observation and monitoring will take place, the field team must have already complete basic parameters within specific protocols such as name of surveyor, temperature, date, local geographical names, percentage of cloud-cover, wind direction, wind power on Beaufort scale. Whenever eagle, vultures and falcon species are observed, or else raptors in general, the following parameters will be recorded: Latin name of the species, number of individuals, age of individuals, sex of individual, description of habitat at site of observation, direction flight, distance of flight from the project, and the following eight ethological parameters must also be recorded based on raptors' behavior: flying-gliding, roosting, prey foraging – feeding, territory marking & defending, courtship, nest construction, egg-laying and incubation, feeding nestlings.

In all cases and all possible observations of the above general avian groups, and once all observations' recording is realized, the following main variables must be treated with high priority once recorded:




	EASTMED PIPELINE PROJECT		 
	EastMed Greek Section – Environmental and Social Impact Assessment		DOC No: PERM-GREE-ESIA-A09_0014_0 Annex 9E6
			REV. : 00
			PAGE : 82 OF 108

- Possible early initiation of courtship (early February)
- Possible early establishment of foraging and breeding territories (early February-March)
- Destruction of small-extent important habitats for roosting, nesting and breeding.
- After main breeding season, species with late breeding season, nestlings not fully fledged yet, active nests.
- After main breeding season, freshly fledged younglings, occupying new territories during dispersal and meta-population process.

Depending on the timing of construction, the appropriate variables have to be selected and monitored.

Monitoring during operation and maintenance phase

After the construction is finalized, the monitoring phase of the “post-construction” period will be conducted for a total of 3 years, except if during monitoring and assessment it is estimated that a shorter period can be sufficient. The main axis of its implementation is the same as presented in the above section of construction monitoring phase.

	EASTMED PIPELINE PROJECT	 	
	EastMed Greek Section – Environmental and Social Impact Assessment	DOC No: PERM-GREE-ESIA-A09_0014_0_Annex9E6 REV. : PAGE :	00 83 OF 108

9 CONCLUSIONS

The present Appropriate Assessment concerns onshore section of the EastMed pipeline, which passes in proximity to the Special Protection Area (SPA) "Limni Lysimacheia", GR2310013. It has been prepared as a necessary and integral part of the Environmental and Social Impact Assessment of the project.

The present AA followed the specifications described in Annex 3.2.1 of the MD 170225/2014, concerning the AA of projects and activities located within Natura 2000 sites that are not subject to specific conditions. Bibliographical data were collected and field surveys of a total duration of 20 days were carried out in 2021, to cover all the annual cycle.




The present AA provided a detailed ecological description of the Study Area with special emphasis in the Field Survey Area (a strip of 500 m either side of the proposed routing). In particular, the AA assessed the potential impacts of the project to the populations and distribution of protected species and the ecological functions of the site, and identified suitable mitigation measures to ensure that the proposed project will not harm the ecological integrity of the site and the connectivity of the Natura 2000 network.

The pipeline is not crossing the Study Area, it crosses in close proximity to it (about 300m) and its 500m buffer zone overlaps with the Study Area. There will be no working strip within the Study Area. As a result, the expected residual impact to habitats and species of the Study Area are estimated as negligible and are mainly related to (a) potential habitat degradation due to limited loss of existing hedgerows between fields and (b) potential disturbance of birds due to construction works and increase of noise level, light pollution (i.e. passerines of agricultural areas, raptors, nocturnal birds, migratory birds).




The present AA proposes a key measure for mitigation of the impacts on the local biodiversity, in order to minimize project impacts to the site: The construction works within the site and its vicinity will take place outside the main breeding period, March-July, following the provisions of the EU Habitat Directive and of the national legislation. By applying this measure and other mitigation measures proposed in the relevant chapter of the AA, the impact of the project to the ecological integrity of the SPA site are assessed to be negligible.

Concerning cumulative impacts, no other planned projects or plans are known to be proposed within the Natura 2000 site and therefore no cumulative impacts are expected. The scenario of the current routing is estimated as the optimal one.

The present AA also provided guidelines on the monitoring program to be carried out during construction alongside the executions of construction works, and during the pipeline operation for at least three years.




	EASTMED PIPELINE PROJECT		 
	EastMed Greek Section – Environmental and Social Impact Assessment		DOC No: PERM-GREE-ESIA-A09_0014_0 Annex 9E6
			REV. : 00
			PAGE : 84 OF 108

Provided that the described above precautions are taken into consideration, it is well beyond doubt that the impacts of the crossing of the project to the ecological integrity of the Special Protection Area (SPA) "Limni Lysimacheia", GR2310013, of the Natura 2000 network, will be negligible.

 IGI Poseidon	EASTMED PIPELINE PROJECT	 ERM	 Asprofos engineering
	EastMed Greek Section – Environmental and Social Impact Assessment	DOCNo: PERM-GREE-ESIA- A09_0014_0 Annex9E6	REV. : 00 PAGE : 85 OF 108

10 STUDY TEAM

Name		Role
Tasos Dimalexis	Dr. Biologist	Project Coordinator Site assessment
Margarita Tzali	Environmental Engineer, MSc	Project Manager AA compilation
Alexandra Kontou	Environmentalist, MSc	AA compilation
Vassilis Goritsas	Environmentalist, MSc	Data management/Map production
Jakob Fric	Physicist	Development of databases / Data management Field worker: Avifauna field survey
Giorgos Fotiadis	Dr. Forester	Habitat expert Field survey, Preparation of texts, Mapping
Apostolos Christopoulos	Environmentalist MSc, Phd candidate in Biology	Avifauna expert Field survey, Preparation of texts
Giannis Rousopoulos	Environmentalist MSc	Field worker: Avifauna field survey
Thanos Kastritis	Dr. Oceanographer	Field worker: Avifauna field survey

	EASTMED PIPELINE PROJECT		 
	EastMed Greek Section – Environmental and Social Impact Assessment		DOC No: PERM-GREE-ESIA-A09_0014_0 Annex 9E6
			REV. : 00
		PAGE :	86 OF 108

11 REFERENCES

ASPROFOS Engineering S.A., 2013. Environmental and Social Impact Assessment (ESIA) for the Trans Adriatic Pipeline – TAP.

ASPROFOS Engineering S.A., 2018. Environmental and Social Impact Assessment (ESIA) for the Onshore Section for the IGI Poseidon Pipeline.

Bibby, C. J., N.D. Burgess and D.A. Hill. 1992. Bird Census Techniques. Published for BTO and RSPB by the Academic Press, London. 257 pp.

BirdLife International, 2004a. Birds in Europe: population estimates, trends and conservation status. Cambridge. BirdLife International Conservation Series No 12. 374pp.

BirdLife International, 2004b. Threatened birds of the world 2004. CD – ROM. Cambridge, UK: BirdLife International

BirdLife International, 2017. European birds of conservation concern: populations, trends and national responsibilities Cambridge, UK: BirdLife International.

Braun-Blanquet, J., 1964. Pflanzensoziologie, Grundzüge der Vegetationskunde. 3rd Edition, Springer-Verlag, Berlin, 631.

Dimalaxis T., Kastritis Th., Manolopoulos A., Grivas K., 2009. Specification of compatible activities in relation to the trigger species of the Special Protection Areas of avifauna. Final report, Ministry of Environment.




European Commission, 2001. Assessment of plans and projects significantly affecting Natura 2000 sites, Methodological guidance on the provisions of Article 6(3) and (4) of the Habitats Directive 92/43/EEC

European Commission, 2007. Guidance document on Article 6(4) of the 'Habitats Directive' 92/43/EEC, Clarification of the concepts of: Alternative solutions, imperative reasons of overriding public interest, compensatory measures, overall coherence, opinion of the commission.

European Commission, 2018. Guidance on Energy Transmission Infrastructure and EU nature legislation.

European Commission. 2000. Managing Natura 2000 sites: The provisions of Article 6 of the 'Habitats' Directive 92/43/EEC. Luxembourg: Office for Official Publications of the European Communities

European Commission. Standard Data Form SPA GR2310013

	EASTMED PIPELINE PROJECT		 
	EastMed Greek Section – Environmental and Social Impact Assessment		DOC No: PERM-GREE-ESIA-A09_0014_0 Annex 9E6
			REV. : 00
		PAGE :	87 OF 108

Handrinos G., Kazantzidis S., Alivizatos Ch., Akriotis T. & Portolou D, 2015. International waterbird census in Greece (1968-2006). Analysis of the populations of wildfowl Anseriformes and the coot (*Fulica atra*). Hellenic Ornithological Society – Hellenic Bird Ringing Centre. Athens.

Kontos K., Gounaris N., Logothetis G., Vlachos Ch., Birtsas P., Hatzinikos E., Bonztorlos V., 2015. Recording and monitoring of the conservation status of avifauna species of Community interest in the area of responsibility of the Messolonghi Lagoon Management Body.

Legakis A. and P. Maragou 2009. Red Data Book of the Greek Fauna. Hellenic Zoological Society. (In Greek)

Leontaris S., 1967. Geomorphological research in the basin at Aitolokarnanias lakes. Ann. Geol. Pays Hell. 19, 541–620




Ministry of Environment and Energy, 2018. National monitoring and assessment of the conservation status of species and habitat types in Greece. Study 9: Monitoring and Assessment of the Conservation Status of Bird Species in Greece. (In Greek).

Ministry of Environment and Energy, 2018. Vector records of boundaries of habitat types within Natura 2000 sites. (In Greek)

Portolou D., S. Bourdakis, Ch. Vlachos, Th. Kastritsis and A. Dimalexis, 2009. The Important Bird Areas of Greece. Hellenic Ornithological Society. (In Greek)

URS Infrastructure & Environment UK Limited, 2014. South Stream Offshore Pipeline-Bulgarian Sector. Environmental and Social Impact Assessment (ESIA).

N.4519. "Φορείς Διαχείρισης Προστατευόμενων Περιοχών και άλλες διατάξεις." (ΦΕΚ Α25/20-02-2018)

	EASTMED PIPELINE PROJECT		 
	EastMed Greek Section – Environmental and Social Impact Assessment		DOC No: PERM-GREE-ESIA-A09_0014_0 Annex9E6
			REV. : 00
			PAGE : 88 OF 108

ANNEX A SDF DATA










	<p style="text-align: center;">EASTMED PIPELINE PROJECT</p> <p style="text-align: center;">EastMed Greek Section – Environmental and Social Impact Assessment</p>	<div style="display: flex; justify-content: space-between; align-items: center;">   </div> <p>DOC No: PERM-GREE-ESIA-A09_0014_0 Annex 9E6</p> <p>REV. : 00</p> <p>PAGE : 89 OF 108</p>
-----------------------------------------------------------------------------------	--------------------------------------------------------------------------------------------------------------------------------------------------------------------------	-------------------------------------------------------------------------------------------------------------------------------------------------------------------------------------------------------------------------------------------------------------------------------------------------------------------------------------------------------------

Table ANNEX-1 Species referred to in Article 4 of Directive 2009/147/EC and listed in Annex II of Directive 92/43/EEC and site evaluation for them

Code	Species Name	Population						Assessment			
		Type	Min	Max	Unit	Abund.	Data Quality	Pop.	Cons.	Isol.	Global
Trigger species											
A060	<i>Aythya nyroca</i>	c				P	DD	C	B	C	B
A060	<i>Aythya nyroca</i>	w	60	60	i	C	M	C	B	C	B
Bird Directive Annex I species											
A293	<i>Acrocephalus melanopogon</i>	w	40	40	i	R	M	C	B	C	B
A229	<i>Alcedo atthis</i>	c	140	140	i	C	M	B	B	C	B
A229	<i>Alcedo atthis</i>	p	20	20	i	C	M	B	B	C	B
A859	<i>Clanga clanga</i>	w				R	DD	C	B	B	B
A029	<i>Ardea purpurea</i>	c				R	DD	C	B	C	B
A024	<i>Ardeola ralloides</i>	c					DD	C	B	C	B
A024	<i>Ardeola ralloides</i>	r	4	4	i	C	M	C	B	C	B
A734	<i>Chlidonias hybrida</i>	c	20	20	i			C	B	C	B
A081	<i>Circus aeruginosus</i>	c				C	DD	C	B	C	B
A081	<i>Circus aeruginosus</i>	p				C	DD	C	B	C	B
A081	<i>Circus aeruginosus</i>	w	6	6	i	C	M	C	B	C	B
A773	<i>Ardea alba</i>	r				C	DD	C	B	C	B
A026	<i>Egretta garzetta</i>	c				C	DD	C	B	C	B
A026	<i>Egretta garzetta</i>	w				C	DD	C	B	C	B
A022	<i>Ixobrychus minutus</i>	r				P	DD	C	B	C	B
A338	<i>Lanius collurio</i>	c	183	183	i	C	M	C	B	C	B
A246	<i>Lullula arborea</i>	c	32	32	i	C	M	C	B	C	B
A073	<i>Milvus migrans</i>	c	3	3	i	R	M	C	B	C	B
A023	<i>Nycticorax nycticorax</i>	c				P	DD	C	B	C	B
A094	<i>Pandion haliaetus</i>	w				R	DD	B	B	C	B
A020	<i>Pelecanus crispus</i>	c	16	16	i	R	M	B	B	C	B
A875	<i>Microcarbo pygmaeus</i>	c	8	8	i	R	M	C	B	C	B
A193	<i>Sterna hirundo</i>	c	34	34	i	C	M	C	B	C	B
Migratory species with regular presence											
A298	<i>Acrocephalus arundinaceus</i>	r	500	500	i	C	M	C	B	C	B

	<p style="text-align: center;">EASTMED PIPELINE PROJECT</p> <p style="text-align: center;">EastMed Greek Section – Environmental and Social Impact Assessment</p>	<div style="display: flex; justify-content: space-around; align-items: center;">   </div> <p>DOC No: PERM-GREE-ESIA-A09_0014_0 Annex 9E6</p> <p>REV. : 00</p> <p>PAGE : 90 OF 108</p>
-----------------------------------------------------------------------------------	--------------------------------------------------------------------------------------------------------------------------------------------------------------------------	-------------------------------------------------------------------------------------------------------------------------------------------------------------------------------------------------------------------------------------------------------------------------------------------------------------------------------------------------------------

Code	Species Name	Population						Assessment			
		Type	Min	Max	Unit	Abund.	Data Quality	Pop.	Cons.	Isol.	Global
A297	<i>Acrocephalus scirpaceus</i>	r	400	400	i	C	M	C	B	C	B
A052	<i>Anas crecca</i>	w				C	DD	C	B	C	B
A257	<i>Anthus pratensis</i>	w				C	DD	C	B	C	B
A028	<i>Ardea cinerea</i>	c				C	DD	C	B	C	B
A028	<i>Ardea cinerea</i>	w				C	DD	C	B	C	B
A059	<i>Aythya ferina</i>	w				C	DD	C	B	C	B
A061	<i>Aythya fuligula</i>	w	186	186	i	C	M	C	B	C	B
A087	<i>Buteo buteo</i>	p	3	3	i	C	M	C	B	C	B
A738	<i>Delichon urbicum (urbica)</i>	r				C	DD	C	B	C	B
A382	<i>Emberiza melanocephala</i>	r				P	DD	C	B	C	B
A269	<i>Erithacus rubecula</i>	w	905	905	i	C	M	C	B	C	B
A657	<i>Fringilla coelebs all others</i>	w	1500	1500	i	C	M	C	B	C	B
A125	<i>Fulica atra</i>	r				C	DD	C	B	C	B
A125	<i>Fulica atra</i>	w	1650	1650	i	C	M	C	B	C	B
A153	<i>Gallinago gallinago</i>	w				C	DD	C	B	C	B
A487	<i>Iduna pallida s. str.</i>	c	50	50	i	C	M	C	B	C	B
A251	<i>Hirundo rustica</i>	c	8000	8000	i	C	M	C	B	C	B
A251	<i>Hirundo rustica</i>	r				C	DD	C	B	C	B
A179	<i>Larus ridibundus</i>	w				C	DD	C	B	C	B
A292	<i>Locustella luscinioides</i>	c	27	27	i	C	M	C	B	C	B
A271	<i>Luscinia megarhynchos</i>	r	120	120	i	C	M	C	B	C	B
A262	<i>Motacilla alba</i>	w				C	DD	C	B	C	B
A260	<i>Motacilla flava</i>	c	100	100	i	C	M	C	B	C	B
A319	<i>Muscicapa striata</i>	c	100	100	i	C	M	C	B	C	B
A355	<i>Passer hispaniolensis</i>	r	200	200	i	C	M	C	B	C	B
A391	<i>Phalacrocorax carbo sinensis</i>	p	28	28	i	C	M	C	B	C	B
A391	<i>Phalacrocorax carbo sinensis</i>	w	162	162	i	C	M	C	B	C	B
A572	<i>Phylloscopus collybita s. str.</i>	w				C	DD	C	B	C	B
A316	<i>Phylloscopus trochilus</i>	c				C	DD	C	B	C	B
A005	<i>Podiceps cristatus</i>	r	59	59	i	C	M	C	B	C	B
A005	<i>Podiceps cristatus</i>	w				C	DD	C	B	C	B

	<p style="text-align: center;">EASTMED PIPELINE PROJECT</p> <p style="text-align: center;">EastMed Greek Section – Environmental and Social Impact Assessment</p>	<div style="display: flex; justify-content: space-around;">   </div> <p>DOC No: PERM-GREE-ESIA-A09_0014_0 Annex 9E6</p> <p>REV. : 00</p> <p>PAGE : 91 OF 108</p>
-----------------------------------------------------------------------------------	--------------------------------------------------------------------------------------------------------------------------------------------------------------------------	----------------------------------------------------------------------------------------------------------------------------------------------------------------------------------------------------------------------------------------------------------------------------------------------------------------------------------------

Code	Species Name	Population						Assessment			
		Type	Min	Max	Unit	Abund.	Data Quality	Pop.	Cons.	Isol.	Global
A008	<i>Podiceps nigricollis</i>	w	42	42	i	C	M	C	B	C	B
A283	<i>Turdus merula</i>	r	50	50	i	C	M	C	B	C	B
A283	<i>Turdus merula</i>	w				C	DD	C	B	C	B
A285	<i>Turdus philomelos</i>	w				C	DD	C	B	C	B

Prepared by: (NCC, 2021)

Definitions:

Type: p = permanent, r = reproducing, c = concentration, w = wintering

Unit: i = individuals, p = pairs or other units according to the Standard list of population units and codes in accordance with Article 12 and 17 reporting (see reference portal)

Abundance categories (Cat.): C = common, R = rare, V = very rare, P = present

Data quality: G = 'Good' (e.g. based on surveys); M = 'Moderate' (e.g. based on partial data with some extrapolation); P = 'Poor' (e.g. rough estimation); VP = 'Very poor'

Size and density of the population of the species present on the site in relation to the populations present within national territory (Population): the ratio of the population in the site / population in the national territory: A: 15%-100%, B=2%-15%, C=0%-2%, D=non-significant population




Degree of conservation of the features of the habitat which are important for the species concerned and possibilities for restoration (Conservation). This criterion comprises two sub-criteria: i) degree of conservation of the features of the habitat important for the species, ii) restoration possibilities. A = conservation excellent (= elements in an excellent condition, independent of the grading of the possibility of restoration), B = good conservation (= elements well conserved independent of the grading of the possibility of restoration), C = average or reduced conservation (= all other combinations)




Degree of isolation of the population present on the site in relation to the natural range of the species (Isolation). A: population (almost) isolated, B: population not-isolated, but on margins of area of distribution, C: population not-isolated within extended distribution range

Global assessment of the value of the site for conservation of the species concerned. A: excellent value, B: good value, C: significant value.

Other species

There are also 55 other species of importance for the area included in the SDF, all of which are birds, of which 23 included in the National Red Data Lists and in International Conventions, while 7 are listed for other reasons. There are no endemic species. For further detail please refer to the SDF.

	EASTMED PIPELINE PROJECT		 	
	EastMed Greek Section – Environmental and Social Impact Assessment		DOC No: PERM-GREE-ESIA-A09_0014_0 Annex9E6	
			REV. :	00
			PAGE :	92 OF 108



	EASTMED PIPELINE PROJECT		 	
	EastMed Greek Section – Environmental and Social Impact Assessment		DOC No: PERM-GREE-ESIA-A09_0014_0 Annex9E6	
			REV. :	00
			PAGE :	93 OF 108

ANNEX B THREAT STATUS

 IGI Poseidon	EASTMED PIPELINE PROJECT		 	
	EastMed Greek Section – Environmental and Social Impact Assessment		DOCNo: PERM-GREE-ESIA-A09_0014_0_Annex9E6	
			REV. :	00
			PAGE :	94 OF 108

Table ANNEX-2Threat and Protection status of Species referred to in Article 4 of Directive 2009/147/EC and listed in Annex II of Directive 92/43/EEC

Code	Species Name	IUCN (2020)	Greek Red Data Book (2008)	Birds Directive	Bern Convention	Bonn Convention	AEWA	CITES	Observed during field work
Trigger species									
A060	<i>Aythya nyroca</i>	NT	VU	I	III	I; II	√		X
Bird Directive Annex I species									
A293	<i>Acrocephalus melanopogon</i>	LC	VU	I	II	II			
A229	<i>Alcedo atthis</i>	LC	DD	I	II				X
A859	<i>Clanga clanga</i>	VU	EN	I	II	I; II		II	
A029	<i>Ardea purpurea</i>	LC	EN	I	II	II	√		X
A024	<i>Ardeola ralloides</i>	LC	VU	I	II		√		X
A734	<i>Chlidonias hybrida</i>	LC	EN	I	II		√		
A081	<i>Circus aeruginosus</i>	LC	VU	I	II	II		II	X
A773	<i>Ardea alba</i>	LC	VU	I	II	II	√		
A026	<i>Egretta garzetta</i>	LC		I	II		√		X
A022	<i>Ixobrychus minutus</i>	LC		I	II	II	√		
A338	<i>Lanius collurio</i>	LC		I	II				X
A246	<i>Lullula arborea</i>	LC		I	III				
A073	<i>Milvus migrans</i>	NR	CR	I	II	II		II	
A023	<i>Nycticorax nycticorax</i>	LC	NT	I	II		√		X



	EASTMED PIPELINE PROJECT		 	
	EastMed Greek Section – Environmental and Social Impact Assessment		DOCNo: PERM-GREE-ESIA-A09_0014_0_Annex9E6	REV. : 00
			PAGE :	95 OF 108

Code	Species Name	IUCN (2020)	Greek Red Data Book (2008)	Birds Directive	Bern Convention	Bonn Convention	AEWA	CITES	Observed during field work
A094	<i>Pandion haliaetus</i>	LC		I	II	II		II	
A020	<i>Pelecanus crispus</i>	NT	VU	I	II	I; II	√	I	X
A875	<i>Microcarbo pygmaeus</i>	LC		I	II	II	√		X
A193	<i>Sterna hirundo</i>	LC		I	II	II	√		X
Migratory species with regular presence									
A298	<i>Acrocephalus arundinaceus</i>	LC			II	II			X
A297	<i>Acrocephalus scirpaceus</i>	LC			II	II			X
A052	<i>Anas crecca</i>	NR		II/1; III/2	III	II	√		
A257	<i>Anthus pratensis</i>	NT			II				
A028	<i>Ardea cinerea</i>	LC			III		√		X
A059	<i>Aythya ferina</i>	VU		II/1; III/2	III	II	√		
A061	<i>Aythya fuligula</i>	LC		II/1; III/2	III	II	√		
A087	<i>Buteo buteo</i>	LC			II	II		II	X
A738	<i>Delichon urbicum (urbica)</i>	LC			II				X
A382	<i>Emberiza melanocephala</i>	LC			II				
A269	<i>Erithacus rubecula</i>	LC			II	II			X
A657	<i>Fringilla coelebs all others</i>	LC			III				X
A125	<i>Fulica atra</i>	LC		II/1; III/2	III	II	√		X

	EASTMED PIPELINE PROJECT		 	
	EastMed Greek Section – Environmental and Social Impact Assessment		DOCNo: PERM-GREE-ESIA-A09_0014_0_Annex9E6	REV. : 00
			PAGE :	96 OF 108

Code	Species Name	IUCN (2020)	Greek Red Data Book (2008)	Birds Directive	Bern Convention	Bonn Convention	AEWA	CITES	Observed during field work
A153	<i>Gallinago gallinago</i>	LC		II/1; III/2	III	II	√		
A487	<i>Iduna pallida s. str.</i>	LC			II	II			
A251	<i>Hirundo rustica</i>	LC			II				X
A179	<i>Larus ridibundus</i>	LC		II/2	III		√		
A292	<i>Locustella luscinioides</i>	LC			II	II			
A271	<i>Luscinia megarhynchos</i>	LC			II	II			X
A262	<i>Motacilla alba</i>	LC			II				
A260	<i>Motacilla flava</i>	LC			II				X
A319	<i>Muscicapa striata</i>	LC			II	II			X
A355	<i>Passer hispaniolensis</i>	LC			III				X
A391	<i>Phalacrocorax carbo sinensis</i>	LC			III		√		X
A572	<i>Phylloscopus collybita s. str.</i>	LC			II	II			X
A316	<i>Phylloscopus trochilus</i>	LC			II	II			X
A005	<i>Podiceps cristatus</i>	LC			III		√		X
A008	<i>Podiceps nigricollis</i>	LC			II		√		
A283	<i>Turdus merula</i>	LC		II/2	III	II			X
A285	<i>Turdus philomelos</i>	LC		II/2	III	II			

Prepared by: (NCC,2021)

	EASTMED PIPELINE PROJECT		 
	EastMed Greek Section – Environmental and Social Impact Assessment		DOCNo: PERM-GREE-ESIA-A09_0014_0_Annex9E6 REV. : 00 PAGE : 97 OF 108

Definitions:

Threat categories according to IUCN's Red List of Threatened Species (2020.1) (<http://www.iucnredlist.org/>): EX: Extinct, CR: Critically Endangered, EN: Endangered, VU: Vulnerable, NT: Near Threatened, LC: Least Concern, DD: Data Deficient, NE: Not Evaluated

Red Data Book of Rare and Threatened Plants of Greece (2009): EX: Extinct, CR: Critically Endangered, EN: Endangered, VU: Vulnerable, NT: Near Threatened, LC: Least Concern, DD: Data Deficient, NE: Not Evaluated, (): temporary category

Threat categories according to the Red Data Book for Endangered Animals of Greece (2009): EX: Extinct, CR: Critically Endangered, EN: Endangered, VU: Vulnerable, NT: Near Threatened, LC: Least Concern, DD: Data Deficient, NE: Not Evaluated




Birds Directive (2009/147/EC): I: Annex I - Species subject to special management measures for their biotope, II/1: Annex II/1 - Species that may be hunted in the geographical area where the Directive applies, II/2: Annex II/2 - Species that may be hunted only in the Member State in respect of which they are indicated, III/1: Annex III/1- Member States shall not prohibit their exploitation, III/ 2: Annex III/2 - Member States may prohibit the exploitation of these species

Convention on the Conservation of European Wildlife and Natural Habitats (Bern Convention). I: Appendix I – Strictly Protected Flora Species, II: Appendix II - Strictly Protected Fauna Species, III: Appendix III – Protected Fauna Species

Convention on the conservation of migratory species of wild animals (CMS, Bonn Convention). I: Appendix I – Endangered migratory species, II: Appendix II – Migratory species conserved through Agreements

Agreement on the Conservation of African-Eurasian Migratory Waterbirds (AEWA, CMS).

Convention on International Trade in Endangered Species of Wild Fauna and Flora (CITES). I: Appendix I - endangered species of animals and plants, which CITES generally prohibits international trade of their specimens, II: Appendix II - species of animals and plants which are not directly threatened with extinction, but may be listed in Annex I if their trade is not controlled.

 IGI Poseidon	EASTMED PIPELINE PROJECT	 
	EastMed Greek Section – Environmental and Social Impact Assessment	DOC No: PERM-GREE-ESIA- A09_0014_0_Annex9E6
		REV. : 00
		PAGE : 98 OF 108

ANNEX C ECOLOGICAL REQUIREMENTS

	EASTMED PIPELINE PROJECT		 
	EastMed Greek Section – Environmental and Social Impact Assessment		DOCNo: PERM-GREE-ESIA-A09_0014_0_Annex9E6
			REV. : 00 PAGE : 99 OF 108

Table ANNEX-3 Ecological requirements, threats and state in Greece and the Study Area of Species assessed by the AA (1: Dimalexis et al., 2009, 2: species population according to BirdLife International (2015), 3: SDF)



Code	Species Name	Habitat ¹		Threats ¹	Presence Status in Greece ²	Significant Presence Status in the Study Area ³	Population in the Study Area ³
		Reproduction	Foraging				
Trigger species							
A060	Aythya nyroca	Inland wetlands, but also at coastal wetlands with mosaic of reedbeds or other dense vegetation	Inland wetlands, but also at coastal wetlands with mosaic of reedbeds or other dense vegetation	Degradation of freshwater habitats (drainage, water management, pollution etc.)	Summer visitor, resident species (130-250 pairs) and winter visitor (86-665 individuals)	Passage visitor	C
Birds Directive Annex I species							
A875	Microcarbo pygmaeus	Coastal and inland wetlands	standing water, lagoons, rivers and streams	pollution , human disturbance and interventions	Winter visitor (3,086 individuals) and resident (1,398-3,571 pairs)	Passage visitor	C
A081	Circus aeruginosus	extended reedbeds	wetland ecosystems	burning / clearing reeds, destruction / shrinkage of wetlands, electrolution on electric power lines	Winter visitor, passage visitor and resident (50-100 pairs)	Passage visitor, Resident species, Winter visitor	C
A087	Buteo buteo	coniferous forests, deciduous broadleaved forests, forest marginal ecotones	scrubland, cultivated land, forest marginal ecotones	fire, logging, impropor forest management, intensification of agriculture	Resident (4,000-8,000 pairs) and winter visitor	Resident species	C

	EASTMED PIPELINE PROJECT		 
	EastMed Greek Section – Environmental and Social Impact Assessment		DOCNo: PERM-GREE-ESIA-A09_0014_0_Annex9E6
			REV. : 00 PAGE : 100 OF 108

Code	Species Name	Habitat ¹		Threats ¹	Presence Status in Greece ²	Significant Presence Status in the Study Area ³	Population in the Study Area ³
		Reproduction	Foraging				
A338	<i>Lanius collurio</i>	trees, scrubland, maquis, forest marginal ecotones	forest marginal ecotones, mesophilic meadows, cultivated land, scrubland, maquis	intensification of agriculture, reparcelling, abandonment of traditional agricultural practices, pollution from agrochemicals	passage visitor and summer visitor (40,000-60,000 pairs)	Passage visitor	C
A260	<i>Motacilla flava</i>	coastal areas with salt meadows, halophytic vegetation, rice fields and wet meadows, meadows near water and swamps with low vegetation (Handrinos & Akriotis, 1997), but also along rivers or at lake shores (Cramp, 1998)	coastal areas with salt meadows, halophytic vegetation, rice fields and wet meadows, meadows near water and swamps with low vegetation (Handrinos & Akriotis, 1997), but also along rivers or at lake shores (Cramp, 1998)	drainage, housing development in coastal swamps and wet meadows, land use change and the conversion of wet meadows and swamps into cultivated fields, intensive grazing of meadows	summer visitor (70,000-110,000 pairs) and passage visitor	Passage visitor	C
A319	<i>Muscicapa striata</i>		open deciduous and coniferous woodland, clearings withing dense forest, orchards and olive groves		summer visitor (130,000-170,000 pairs) and passage visitor	Passage visitor	C
A024	<i>Ardeola ralloides</i>	riparian forest	freshwater aquatic with thick vegetation	loss, shrinkage and alteration of freshwater wetlands & disturbance	Summer visitor (562 pairs) and passage visitor	Passage visitor	C
A026	<i>Egretta garzetta</i>	riparian forests, reeds, standing freshwaters	standing freshwater, wet meadows, cultivated land	loss, shrinkage and alteration of freshwater wetlands & disturbance	Passage visitor and resident (2,549 pairs)	Winter visitor, passage visitor	C




	EASTMED PIPELINE PROJECT		 
	EastMed Greek Section – Environmental and Social Impact Assessment		DOCNo: PERM-GREE-ESIA-A09_0014_0_Annex9E6
			REV. : 00 PAGE : 101 OF 108

Code	Species Name	Habitat ¹		Threats ¹	Presence Status in Greece ²	Significant Presence Status in the Study Area ³	Population in the Study Area ³
		Reproduction	Foraging				
A023	<i>Nycticorax nycticorax</i>	riparian forest	areas densely vegetated, cultivated land	loss, shrinkage and alteration of freshwater wetlands & disturbance	Summer visitor (1,325 pairs) and passage visitor	Passage visitor	C
Groups of bird species of the Study Area							
Herons	Passerines of wetlands	Reedbeds, riparian vegetation, open areas without vegetation	inland and coastal wetlands, especially areas with shallow water depth (usually less than 30 cm), wet meadows and mudflats combined with areas with dense vegetation, such as reeds.	Degradation - destruction of wetlands (encroachment, expansion of settlements and leisure infrastructure, water and soil pollution, waste disposal, water management), poaching, disturbance from human activities	Resident species, summer visitors, winter visitors, passage visitors		
Waders							
Passerines of agricultural areas		open areas that combine low Mediterranean vegetation (mainly macchia and phrygana), crops with scattered trees, hedges, etc.	open areas that combine low Mediterranean vegetation (mainly macchia and phrygana), crops with scattered trees, hedges, etc.	Use of fertilizers, pesticides, residential and tourist development	Resident species, summer visitors, winter visitors, passage visitors		
Pelicans & shags	Waterfowl	inland and coastal wetlands with a mosaic of wetland vegetation but also open areas without vegetation with deeper waters	inland and coastal wetlands with a mosaic of wetland vegetation	Degradation - destruction of wetlands (encroachment, expansion of settlements and leisure infrastructure, water and	Resident species, summer visitors, winter visitors, passage visitors		
Gulls and terns							




	EASTMED PIPELINE PROJECT		 
	EastMed Greek Section – Environmental and Social Impact Assessment		DOCNo: PERM-GREE-ESIA-A09_0014_0_Annex9E6
			REV. : 00
			PAGE : 102 OF 108

Code	Species Name	Habitat ¹		Threats ¹	Presence Status in Greece ²	Significant Presence Status in the Study Area ³	Population in the Study Area ³
		Reproduction	Foraging				
				soil pollution, waste disposal, water management), poaching, disturbance from human activities			

Prepared by: (NCC, 2021)

 IGI Poseidon	EASTMED PIPELINE PROJECT	 	
	EastMed Greek Section – Environmental and Social Impact Assessment	DOCNo: PERM-GREE-ESIA- A09_0014_0 Annex9E6	
		REV. :	00
		PAGE :	103 OF 108

ANNEX D PHOTOGRAPHIC DOCUMENTATION

	EASTMED PIPELINE PROJECT		 
	EastMed Greek Section – Environmental and Social Impact Assessment		DOC No: PERM-GREE-ESIA-A09_0014_0_Annex9E6
			REV. : 00
			PAGE : 104 OF 108


Study Area




Photographs	
	




Prepared by: (NCC,2021)




Field Survey Area

Note: Photographs of the FSA have been taken from the referred sampling plot corresponding to the IPs mentioned in the table and are illustrated in ANNEX F, Map 6.

IP	Photograph	Sampling Plot	Filename / Date
2161		ABR42	JPEG_2021 041209004 0276.jpg




	EASTMED PIPELINE PROJECT		 	
	EastMed Greek Section – Environmental and Social Impact Assessment		DOC No: PERM-GREE-ESIA-A09_0014_0 Annex 9E6	
			REV. : PAGE :	00 105 OF 108

IP	Photograph	Sampling Plot	Filename / Date
2161		ABR42	JPEG_2021 041208593 9408.jpg
2159		ABR41	JPEG_2021 041210560 1387.jpg
2156		ABR40	JPEG_2021 042615432 8988.jpg




	<p style="text-align: center;">EASTMED PIPELINE PROJECT</p> <p style="text-align: center;">EastMed Greek Section – Environmental and Social Impact Assessment</p>	<div style="display: flex; justify-content: space-between; align-items: center;">   </div> <p>DOC No: PERM-GREE-ESIA- A09_0014_0 Annex 9E6</p> <p>REV. : 00</p> <p>PAGE : 106 OF 108</p>
-----------------------------------------------------------------------------------	------------------------------------------------------------------------------------------------------------------------------------------------------------------------------	-------------------------------------------------------------------------------------------------------------------------------------------------------------------------------------------------------------------------------------------------------------------------------------------------------------------------------------------------------------------

IP	Photograph	Sampling Plot	Filename / Date
2156		ABR40	JPEG_2021 042615440 3408.jpg
2153- 2154		ABR38	JPEG_2021 042612564 5824.jpg
2153- 2154		ABR38	JPEG_2021 042615000 2721.jpg

Prepared by: (NCC, 2021)

 IGI Poseidon	EASTMED PIPELINE PROJECT	 	
	EastMed Greek Section – Environmental and Social Impact Assessment	DOC No: PERM-GREE-ESIA- A09_0014_0_Annex9E6	
		REV. :	00
		PAGE :	107 OF 108

ANNEX E MAPS

	EASTMED PIPELINE PROJECT		 
	EastMed Greek Section – Environmental and Social Impact Assessment		DOC No: PERM-GREE-ESIA-A09_0014_0 Annex9E6
			REV. : 00
			PAGE : 108 OF 108

Map 1. EastMed pipeline and Natura 2000 sites it crosses

Map 2. Study Area

Map 3. Ecological Spatial Units – Study Area

Map 4. Field Survey Area

Map 5. Ecological Spatial Units – Field Survey Area

Map 6. Sampling plots – Field Survey Area



REFERENCE DOCUMENTS / DRAWINGS
ΣΧΕΤΙΚΑ ΕΓΓΡΑΦΑ / ΣΧΕΔΙΑ

DOCUMENT / ΑΡ. ΕΓΓΡΑΦΟΥ

LEGEND/ ΥΠΟΜΝΗΜΑ

Project Components / Στοιχεία του Έργου

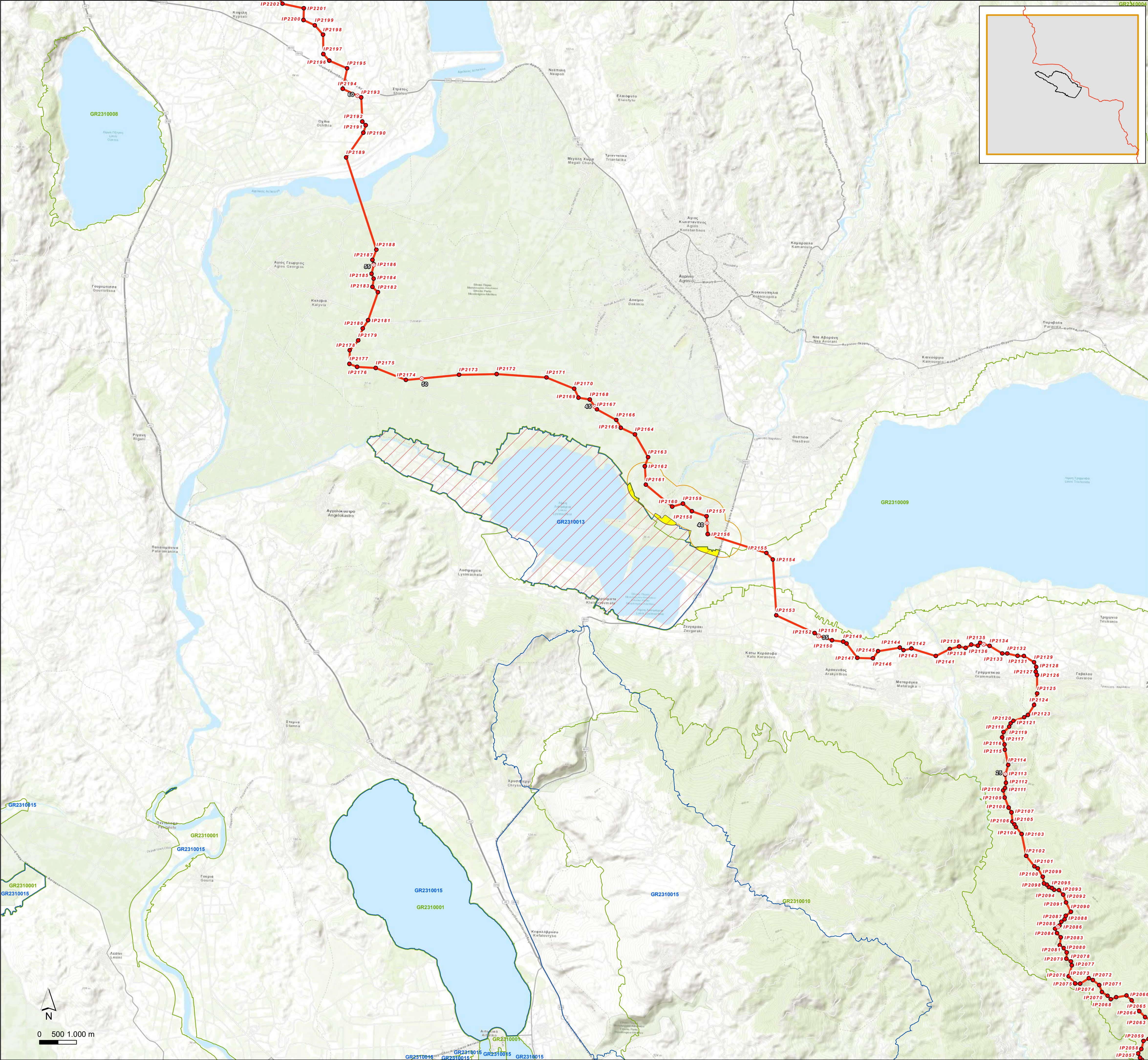
Proposed Routing / Προτεινόμενη Όδευση

Proposed Routing (offshore) / Προτεινόμενη Όδευση (θαλάσσιο τμήμα)

Study Area / Περιοχή Μελέτης

0A	9/1/2022	ISSUED FOR REVIEW	NCC Ltd	PIM	Client
Rev. Αναθ.	Date Ημερομ.	Description Περιγραφή	Drawn Σχεδίαση	Checked Έλεγχος	Approved Έγκριση
Contract No: Αρ. Συμβολαίου: project code					
Coordinate System: WGS 1984 Web Mercator Auxiliary Sphere Projection: Mercator Auxiliary Sphere Datum: WGS 1984 WKID: 3857 Authority: EPSG					
COMPANY / ΕΤΑΙΡΕΙΑ			ENGINEER/CONSULTANT ΜΗΧΑΝΙΚΟΣ/ ΜΕΛΕΤΗΤΗΣ		
PROJECT TITLE - ΤΙΤΛΟΣ ΕΡΓΟΥ EASTMED PIPELINE PROJECT - GREEK SECTION/ ΕΡΓΟ ΑΓΩΓΟΥ ΦΥΣΙΚΟΥ ΑΕΡΙΟΥ EASTMED - ΕΛΛΗΝΙΚΟ ΤΜΗΜΑ					
DOCUMENT TITLE - ΤΙΤΛΟΣ ΕΓΓΡΑΦΟΥ APPROPRIATE ASSESSMENT OF THE NATURA 2000 SITE "SPA - GR2310013" / ΕΙΔΙΚΗ ΟΙΚΟΛΟΓΙΚΗ ΑΞΙΟΛΟΓΗΣΗ ΤΗΣ ΠΕΡΙΟΧΗΣ NATURA 2000 "ΖΕΠ - GR2310013"					
Map n°: M1-N06 S09	STUDY AREA: NATURA 2000 SITES CROSSED BY ONSHORE EASTMED PIPELINE / ΠΕΡΙΟΧΗ ΜΕΛΕΤΗΣ: ΠΕΡΙΟΧΕΣ NATURA 2000 ΠΟΥ ΤΕΜΝΕΙ Ο ΑΓΩΓΟΣ EASTMED				
Scale/ Κλίμακα 1:2.500.000	Project DWG No./ Αρ. Σχ. Έργου:				Rev/ Αναθ 0A
Size/ Μέγεθος A3	Company's DWG No/Αρ. Σχ.Εταιρείας: -		Engineer's DWG No/Αρ. Σχ.Μελετητή: AUT-11727500-STU-XXX/Section 11.1.1		Sheet/ Φύλλο

Document Name: Map1_PROJECT_ver3.1_2022.01.09



REFERENCE DOCUMENTS / DRAWINGS
ΣΧΕΤΙΚΑ ΕΓΓΡΑΦΑ / ΣΧΕΔΙΑ

DOCUMENT / AP. ΕΓΓΡΑΦΟΥ	DOCUMENT TITLE / ΤΙΤΛΟΣ ΕΓΓΡΑΦΟΥ
M2-N10 S09A01	APPROPRIATE ASSESSMENT OF THE NATURA 2000 SITE "SPA GR2310013" FOR THE ONSHORE SECTION OF EASTMED PIPELINE PROJECT ΕΙΔΙΚΗ ΟΙΚΟΛΟΓΙΚΗ ΑΞΙΟΛΟΓΗΣΗ ΤΗΣ ΠΕΡΙΟΧΗΣ NATURA 2000 "SPA GR2310013" ΓΙΑ ΤΟ ΧΕΡΣΑΙΟ ΤΜΗΜΑ ΤΟΥ ΔΙΑΣΥΝΔΕΤΗΡΙΟΥ ΑΓΩΓΟΥ ΦΥΣΙΚΟΥ ΑΕΡΙΟΥ EASTMED

LEGEND/ ΥΠΟΜΝΗΜΑ

Project Components / Στοιχεία του Έργου

Routing Chainage (5km) / Χιλιόμετρηση Οδευσης (5 χλμ.)

Route IP / Κορυφή Οδευσης

Proposed Routing / Προτεινόμενη Οδευση

Study Area / Περιοχή Μελέτης

Field Survey Area inside Natura 2000 site / Περιοχή Έρευνας Πεδίου εντός περιοχής Natura 2000

Field Survey Area / Περιοχή Έρευνας Πεδίου

Natura 2000 Network / Δίκτυο Natura 2000

SAC/EZΔ: Special Area of Conservation / Ειδική Ζώνη Διατήρησης

SAC-SPA/EZΔ-ΖΕΠ: Special Area of Conservation - Special Protection Areas / Ειδική Ζώνη Διατήρησης - Ζώνη Ειδικής Προστασίας

SPA/ΖΕΠ: Special Protection Areas / Ζώνη Ειδικής Προστασίας

NOTES/ ΣΗΜΕΙΩΣΕΙΣ

Rev.	Date	ISSUED FOR REVIEW Description	NCC Ltd Drawn	PIM Checked	Client Approved
Ανθ.	22/2/2022	Περιγραφή	Σχεδίαση	Έλεγχος	Έγκριση

Contract No:
Αρ. Συμβολαίου:

project code

Coord. Syst.: Greek Grid
Projection: Transverse Mercator
Datum: GGRS 1987
WKID: 2100, Authority: EPSG

COMPANY / ΕΤΑΙΡΕΙΑ

IGI Poseidon

Asprofos engineering

ERM

ENGINEER/ CONSULTANT

PROJECT TITLE - ΤΙΤΛΟΣ ΕΡΓΟΥ

EASTMED PIPELINE PROJECT - GREEK SECTION/
ΕΡΓΟ ΑΓΩΓΟΥ ΦΥΣΙΚΟΥ ΑΕΡΙΟΥ EASTMED - ΕΛΛΗΝΙΚΟ ΤΜΗΜΑ

DOCUMENT TITLE - ΤΙΤΛΟΣ ΕΓΓΡΑΦΟΥ

APPROPRIATE ASSESSMENT OF THE NATURA 2000 SITE "SPA - GR2310013" /
ΕΙΔΙΚΗ ΟΙΚΟΛΟΓΙΚΗ ΑΞΙΟΛΟΓΗΣΗ ΤΗΣ ΠΕΡΙΟΧΗΣ NATURA 2000 "ΖΕΠ - GR2310013"

Map n°:

M2-N10
S09A01

STUDY AREA / ΠΕΡΙΟΧΗ ΜΕΛΕΤΗΣ

Scale/Κλίμακα
1:50.000

Project DWG No./ Αρ. Σχ. Έργου:

Rev/Avaθ
0A

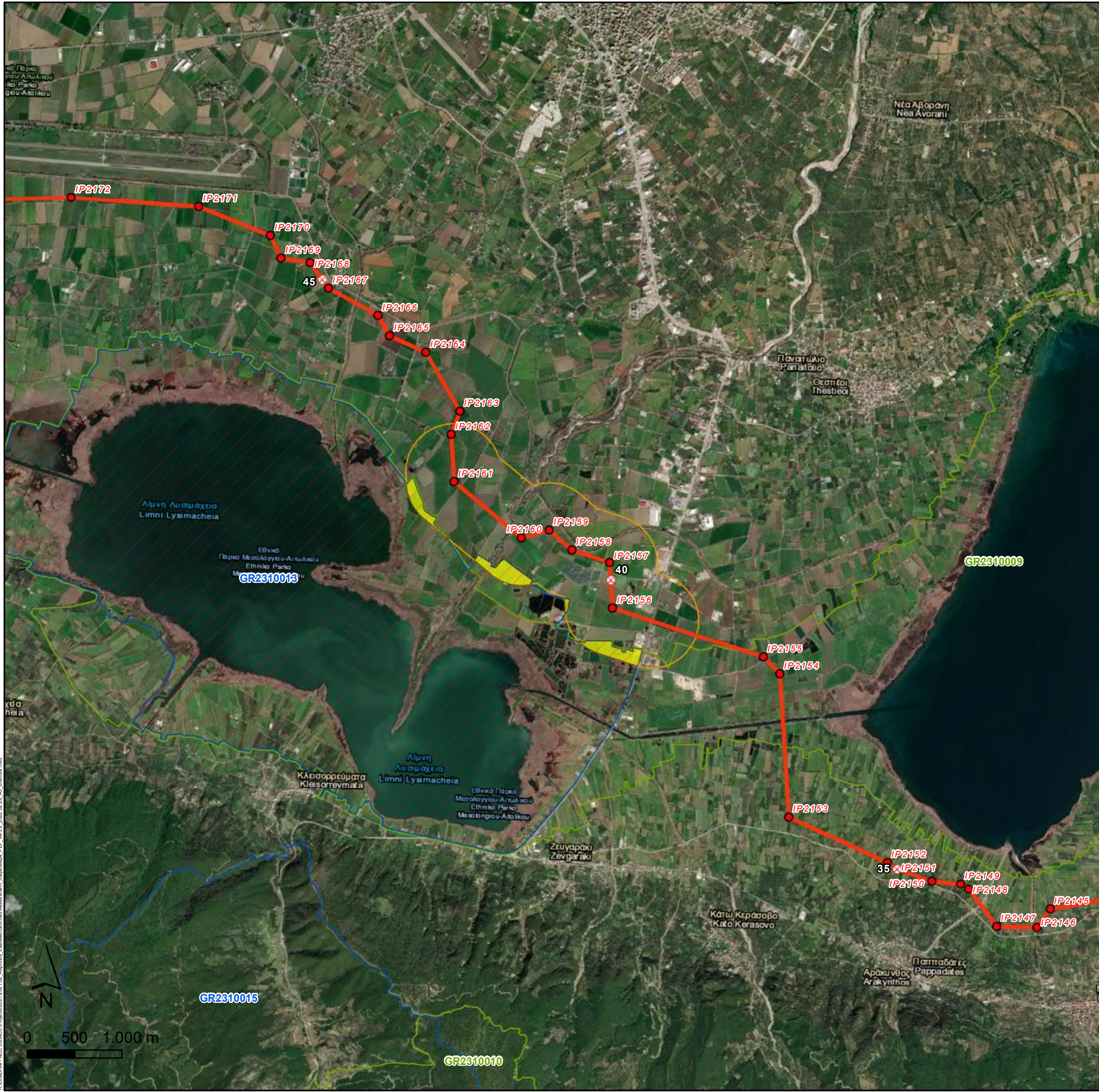
Size/Μέγεθος
A1

Company's DWG No./Αρ. Σχ. Εταιρείας
-

Engineer's DWG No./Αρ. Σχ. Μελετητή
AUT-11727500-STU-XXX/Section 11.1.1

Sheet/Φύλλο
1 of 1

Document Name: Map2_STUDY_AREA_ver3_1_2021.01.09_A1_onsore



REFERENCE DOCUMENTS / DRAWINGS
ΣΧΕΤΙΚΑ ΕΓΓΡΑΦΑ / ΣΧΕΔΙΑ

DOCUMENT TITLE / ΤΙΤΛΟΣ ΕΓΓΡΑΦΟΥ

APPROPRIATE ASSESSMENT OF THE NATURA 2000 SITE " GR2310013"
FOR THE ONSHORE SECTION OF EASTMED PIPELINE PROJECT
ΕΙΔΙΚΗ ΟΙΚΟΛΟΓΙΚΗ ΑΞΙΟΛΟΓΗΣΗ ΤΗΣ ΠΕΡΙΟΧΗΣ NATURA 2000 " GR2310013"
ΓΙΑ ΤΟ ΧΕΡΣΑΙΟ ΤΜΗΜΑ ΤΟΥ ΔΙΑΣΥΝΔΕΤΗΡΙΟΥ ΑΓΩΓΟΥ ΦΥΣΙΚΟΥ ΑΕΡΙΟΥ EASTMED

LEGEND/ ΥΠΟΜΝΗΜΑ

Project Components / Στοιχεία του Έργου

⊗

Routing Chainage (5km) / Χιλιόμετρηση Όδευσης (5 χλμ.)

●

Route IP / Κορυφή Όδευσης

—

Proposed Routing / Προτεινόμενη Όδευση

///

Study Area / Περιοχή Μελέτης

■

Field Survey Area inside Natura 2000 site / Περιοχή Έρευνας Πεδίου εντός περιοχής Natura 2000

□

Field Survey Area / Περιοχή Έρευνας Πεδίου

Natura 2000 Network / Δίκτυο Natura 2000

□

SAC/EZΔ: Special Area of Conservation / Ειδική Ζώνη Διατήρησης

□

SAC-SPA/EZΔ-ΖΕΠ: Special Area of Conservation - Special Protection Area / Ειδική Ζώνη Διατήρησης - Ζώνη Ειδικής Προστασίας

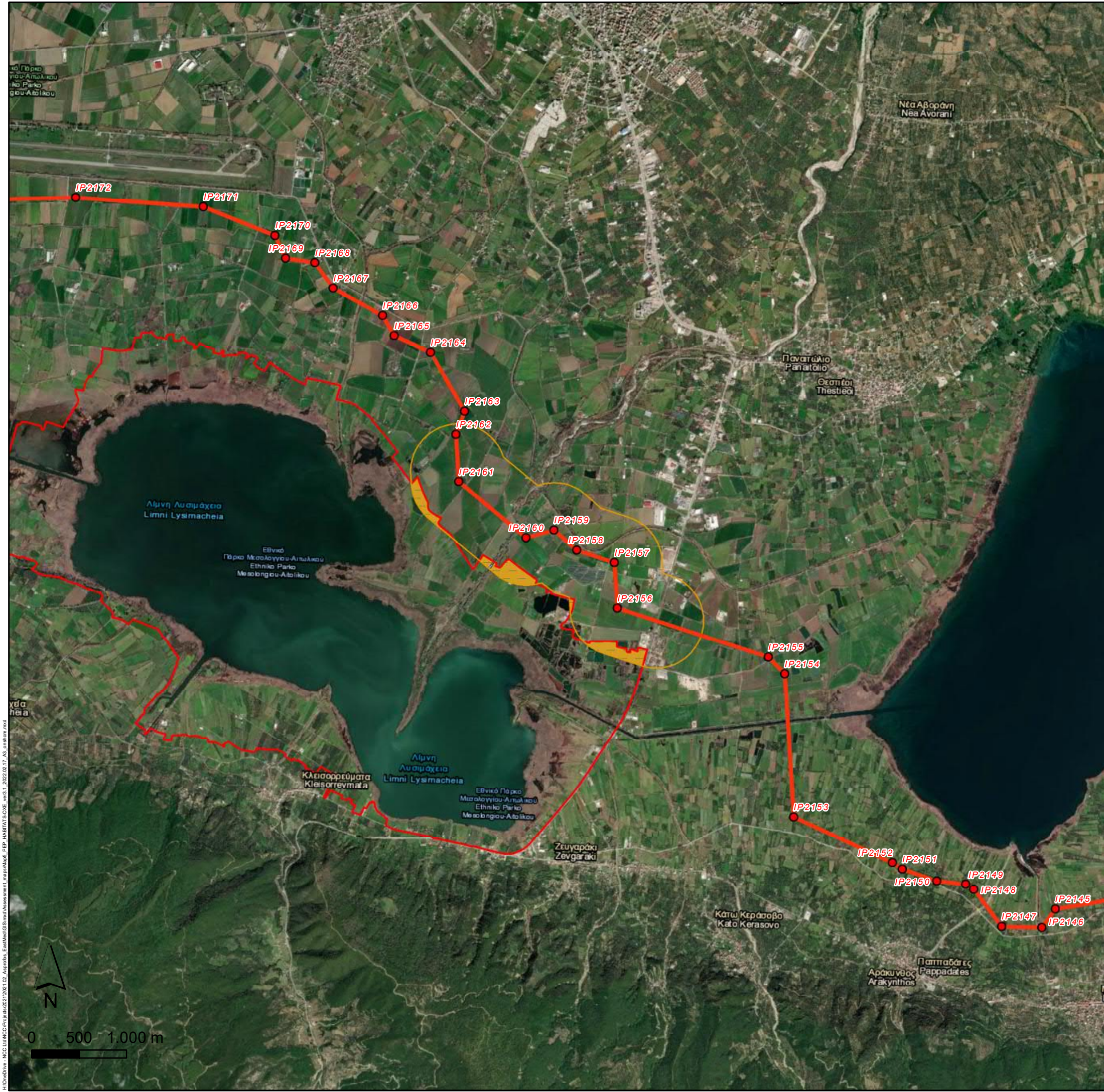
□

SPA/ΖΕΠ: Special Protection Area / Ζώνη Ειδικής Προστασίας

NOTES/ ΣΗΜΕΙΩΣΕΙΣ

0A	28/2/2022	ISSUED FOR REVIEW	NCC Ltd	PIM	Client
Rev. Αναθ.	Date Ημερομ.	Description Περιγραφή	Drawn Σχεδίαση	Checked Έλεγχος	Approved Έγκριση
Contract No: Αρ. Συμβολαίου:					
Coordinate System: Greek Grid Projection: Transverse Mercator Datum: GGRS 1987 WKID: 3857 Authority: EPSG					
COMPANY / ΕΤΑΙΡΕΙΑ			ENGINEER/CONSULTANT ΜΗΧΑΝΙΚΟΣ/ ΜΕΛΕΤΗΤΗΣ		
IGI Poseidon			Asprofos engineering ERM		
PROJECT TITLE - ΤΙΤΛΟΣ ΕΡΓΟΥ					
EASTMED PIPELINE PROJECT - GREEK SECTION/ ΕΡΓΟ ΑΓΩΓΟΥ ΦΥΣΙΚΟΥ ΑΕΡΙΟΥ EASTMED - ΕΛΛΗΝΙΚΟ ΤΜΗΜΑ					
DOCUMENT TITLE - ΤΙΤΛΟΣ ΕΓΓΡΑΦΟΥ					
APPROPRIATE ASSESSMENT OF THE NATURA 2000 SITE " -GR2310013" / ΕΙΔΙΚΗ ΟΙΚΟΛΟΓΙΚΗ ΑΞΙΟΛΟΓΗΣΗ ΤΗΣ ΠΕΡΙΟΧΗΣ NATURA 2000 " -GR2310013"					
Map n°: M4-N06 S09A01	FIELD SURVEY AREA / ΠΕΡΙΟΧΗ ΕΡΕΥΝΑΣ ΠΕΔΙΟΥ				
Scale/ Κλίμακα 1:40.000	Project DWG No./ Αρ. Σχ. Έργου:				Rev/ Αναθ 0A
Size/ Μέγεθος A3	Company's DWG No/Αρ. Σχ. Εταιρείας -	Engineer's DWG No/Αρ. Σχ. Μελετητή: AUT-11727500-STU-XXX/ Section 11.1.1	Sheet/ Φύλλο 1 of 1		

Document Name: Map4_PEP_ver3.2_2022.02.28_A3_onsshore



REFERENCE DOCUMENTS / DRAWINGS
ΣΧΕΤΙΚΑ ΕΓΓΡΑΦΑ / ΣΧΕΔΙΑ

DOCUMENT TITLE / ΤΙΤΛΟΣ ΕΓΓΡΑΦΟΥ

APPROPRIATE ASSESSMENT OF THE NATURA 2000 SITE "SPA GR2310013"
FOR THE ONSHORE SECTION OF EASTMED PIPELINE PROJECT
ΕΙΔΙΚΗ ΟΙΚΟΛΟΓΙΚΗ ΑΞΙΟΛΟΓΗΣΗ ΤΗΣ ΠΕΡΙΟΧΗΣ NATURA 2000 "SPA GR2310013"
ΓΙΑ ΤΟ ΧΕΡΣΑΙΟ ΤΜΗΜΑ ΤΟΥ ΔΙΑΣΥΝΔΕΤΗΡΙΟΥ ΑΓΩΓΟΥ ΦΥΣΙΚΟΥ ΑΕΡΙΟΥ EASTMED

LEGEND/ ΥΠΟΜΝΗΜΑ

Project Components / Στοιχεία του Έργου

●

Route IP / Κορυφή Όδεσης

—

Proposed Routing / Προτεινόμενη Όδευση

□

Field Survey Area / Περιοχή Έρευνας Πεδίου

□

Study Area / Περιοχή Μελέτης

Ecological Spatial Units / Οικολογικές Χωρικές Ενότητες

■

Annual crops / Μονοετείς καλλιέργειες

—

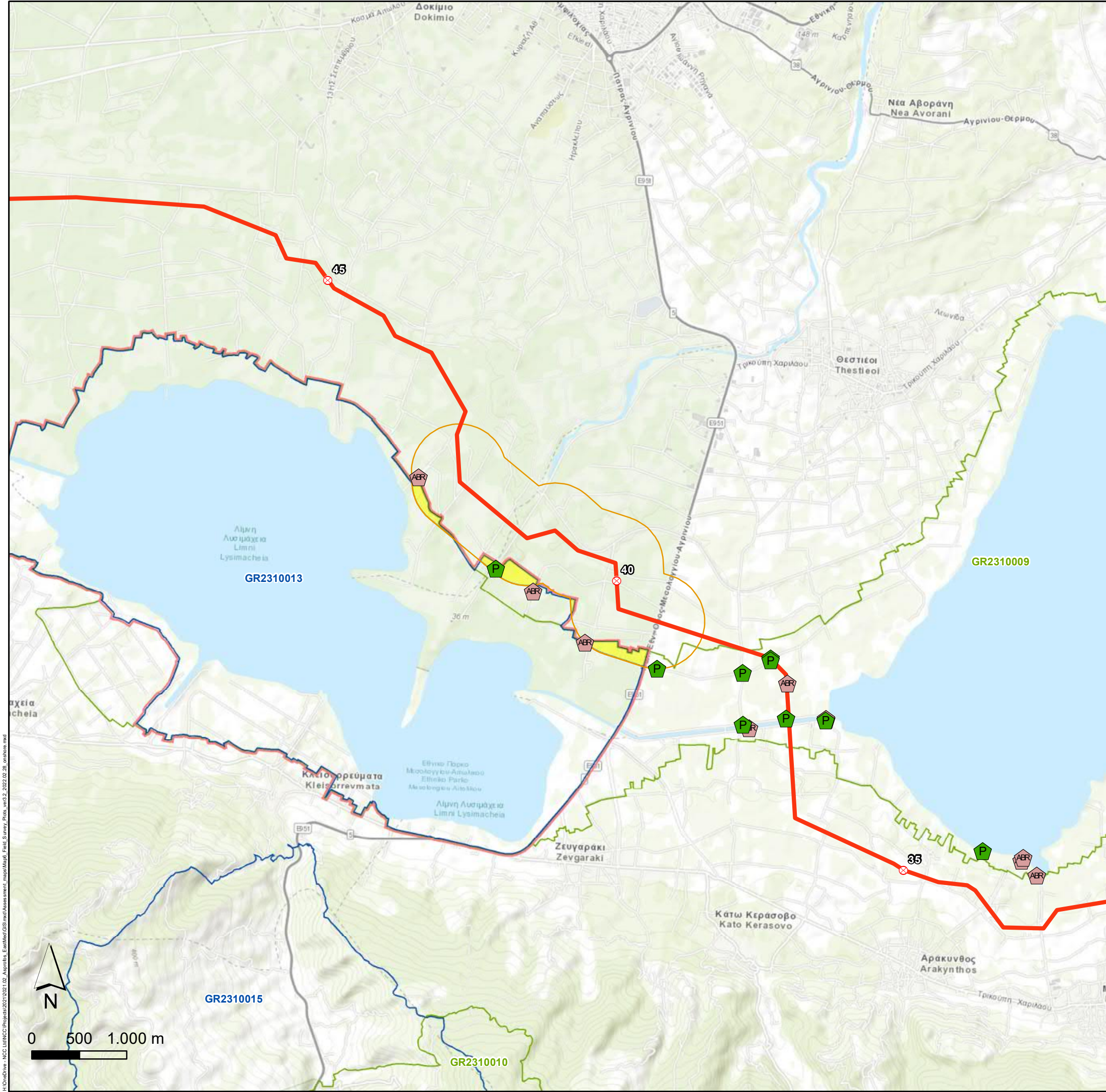
Rivers / Ποτάμια

■

Wetlands / Υγρότοποι

0A	28/2/2022	ISSUED FOR REVIEW	NCC Ltd	PIM	Client
Rev. Αναθ.	Date Ημερομ.	Description Περιγραφή	Drawn Σχεδίαση	Checked Έλεγχος	Approved Έγκριση
Contract No: Αρ. Συμβολαίου:					
Coordinate System: Greek Grid Projection: Transverse Mercator Datum: GGRS 1987 WKID: 3857 Authority: EPSG					
COMPANY / ΕΤΑΙΡΕΙΑ			ENGINEER/CONSULTANT ΜΗΧΑΝΙΚΟΣ/ ΜΕΛΕΤΗΤΗΣ		
IGI Poseidon			Asprofos engineering ERM		
PROJECT TITLE - ΤΙΤΛΟΣ ΕΡΓΟΥ EASTMED PIPELINE PROJECT - GREEK SECTION/ ΕΡΓΟ ΑΓΩΓΟΥ ΦΥΣΙΚΟΥ ΑΕΡΙΟΥ EASTMED - ΕΛΛΗΝΙΚΟ ΤΜΗΜΑ					
DOCUMENT TITLE - ΤΙΤΛΟΣ ΕΓΓΡΑΦΟΥ APPROPRIATE ASSESSMENT OF THE NATURA 2000 SITE "SPA - GR2310013" / ΕΙΔΙΚΗ ΟΙΚΟΛΟΓΙΚΗ ΑΞΙΟΛΟΓΗΣΗ ΤΗΣ ΠΕΡΙΟΧΗΣ NATURA 2000 " - GR2310013"					
Map n°: M5-N06 S09A01	HABITAT TYPES - ECOLOGICAL SPATIAL UNITS INSIDE FIELD SURVEY AREA / ΤΥΠΟΙ ΟΙΚΟΤΟΠΩΝ - ΟΙΚΟΛΟΓΙΚΕΣ ΧΩΡΙΚΕΣ ΕΝΟΤΗΤΕΣ ΣΤΗΝ ΠΕΡΙΟΧΗ ΕΡΕΥΝΑΣ ΠΕΔΙΟΥ				
Scale/ Κλίμακα 1:40.000	Project DWG No./ Αρ. Σχ. Έργου:				Rev/ Αναθ 0A
Size/ Μέγεθος A3	Company's DWG No/ Αρ. Σχ. Εταιρείας: -	Engineer's DWG No/ Αρ. Σχ. Μελετητή: AUT-11727500-STU-XXX/ Section 11.1.1	Sheet/ Φύλλο 1 of 1		

Document Name: Map5_PEP_HABITATS-OXE_ver3.1_2022.02.17_A3_onsshore



REFERENCE DOCUMENTS / DRAWINGS

ΣΧΕΤΙΚΑ ΕΓΓΡΑΦΑ / ΣΧΕΔΙΑ

DOCUMENT TITLE / ΤΙΤΛΟΣ ΕΓΓΡΑΦΟΥ

APPROPRIATE ASSESSMENT OF THE NATURA 2000 SITE " GR2310013"
FOR THE ONSHORE SECTION OF EASTMED PIPELINE PROJECT
ΕΙΔΙΚΗ ΟΙΚΟΛΟΓΙΚΗ ΑΞΙΟΛΟΓΗΣΗ ΤΗΣ ΠΕΡΙΟΧΗΣ NATURA 2000 " GR2310013"
ΓΙΑ ΤΟ ΧΕΡΣΑΙΟ ΤΜΗΜΑ ΤΟΥ ΔΙΑΣΥΝΔΕΤΗΡΙΟΥ ΑΓΩΓΟΥ ΦΥΣΙΚΟΥ ΑΕΡΙΟΥ EASTMED

LEGEND/ ΥΠΟΜΝΗΜΑ

Project Components / Στοιχεία του Έργου

⊗

Routing Chainage (5km) /
Χιλιόμετρηση Οδευσης (5
χλμ.)

—

Proposed Routing /
Προτεινόμενη Οδευση

□

Field Survey Area / Περιοχή
Έρευνας Πεδίου

■

Field Survey Area inside
Natura 2000 site / Περιοχή
Έρευνας Πεδίου εντός
περιοχής Natura 2000

□

Study Area / Περιοχή
Μελέτης

Natura 2000 Network / Δίκτυο Natura
2000

□

SAC/EZΔ: Special Area of
Conservation / Ειδική Ζώνη
Διατήρησης

□

SAC-SPA/EZΔ-ΖΕΠ: Special
Area of Conservation -
Special Protection Area /
Ειδική Ζώνη Διατήρησης -
Ζώνη Ειδικής Προστασίας

□

SPA/ΖΕΠ: Special Protection
Area / Ζώνη Ειδικής
Προστασίας

Field Survey Points / Σημεία
δειγματοληψίας

ABR

Birds - Amphibians - Reptiles
/ Ορνιθοπανίδα - Αμφίβια -
Ερπετά

P

Plants - Habitat types /
Χλωρίδα - οικότοποι

NOTES/ ΣΗΜΕΙΩΣΕΙΣ

0A	28/2/2022	ISSUED FOR REVIEW	NCC Ltd	PIM	Client
Rev. Αναθ.	Date Ημερομ.	Description Περιγραφή	Drawn Σχεδίαση	Checked Έλεγχος	Approved Έγκριση
Contract No: Αρ. Συμβολαίου:					
Coordinate System: Greek Grid Projection: Transverse Mercator Datum: GGRS 1987 WKID: 3857 Authority: EPSG					
COMPANY / ΕΤΑΙΡΕΙΑ			ENGINEER/CONSULTANT ΜΗΧΑΝΙΚΟΣ/ ΜΕΛΕΤΗΤΗΣ		
PROJECT TITLE - ΤΙΤΛΟΣ ΕΡΓΟΥ					
EASTMED PIPELINE PROJECT - GREEK SECTION/ ΕΡΓΟ ΑΓΩΓΟΥ ΦΥΣΙΚΟΥ ΑΕΡΙΟΥ EASTMED - ΕΛΛΗΝΙΚΟ ΤΜΗΜΑ					
DOCUMENT TITLE - ΤΙΤΛΟΣ ΕΓΓΡΑΦΟΥ					
APPROPRIATE ASSESSMENT OF THE NATURA 2000 SITE " -GR2310013" / ΕΙΔΙΚΗ ΟΙΚΟΛΟΓΙΚΗ ΑΞΙΟΛΟΓΗΣΗ ΤΗΣ ΠΕΡΙΟΧΗΣ NATURA 2000 " - GR2310013"					
Map n°: M6-N07 S09A01	FIELD SURVEY POINTS / ΣΗΜΕΙΑ ΔΕΙΓΜΑΤΟΛΗΨΙΑΣ				
Scale/ Κλίμακα 1:40.000	Project DWG No./ Αρ. Σχ. Έργου:				Rev/ Αναθ 0A
Size/ Μέγεθος A3	Company's DWG No/Αρ. Σχ.Εταιρείας: -	Engineer's DWG No/Αρ. Σχ.Μελετητή: AUT-11727500-STU-XXX/ Section 11.1.1	Sheet/ Φύλλο 1 of 1		

Document Name: Map6_Field_Survey_Plots_ver3.2_2022.02.28_onshore